

Hornsea Project Three
Offshore Wind Farm



Hornsea Project Three Offshore Wind Farm

Environmental Statement:
Volume 6, Annex 6.3 – Agricultural Land Classification and Farm Holdings Figures

PINS Document Reference: A6.6.6.3
APFP Regulation 5(2)(a)

Date: May 2018

Hornsea 3
Offshore Wind Farm

Orsted

Environmental Impact Assessment

Environmental Statement

Volume 6

Annex 6.3 – Agricultural Land Classification and Farm Holdings Figures

Liability

This report has been prepared by RPS, with all reasonable skill, care and diligence within the terms of their contract with Orsted Power (UK) Ltd.

Report Number: A6.6.6.3

Version: Final

Date: May 2018

This report is also downloadable from the Hornsea Project Three offshore wind farm website at:

www.hornseaproject3.co.uk

Ørsted

5 Howick Place

London, SW1P 1WG

© Orsted Power (UK) Ltd., 2018. All rights reserved

Front cover picture: Kite surfer near a UK offshore wind farms © Orsted Hornsea Project Three (UK) Ltd., 2018.

Prepared by: RPS

Checked by: Sarah Drljaca

Accepted by: Stuart Livesey

Approved by: Stuart Livesey

Table of Contents

1. Agricultural Land Classification and Farm Holdings Figures 1

List of Figures

Figure 1.1: Farm holdings 2
Figure 1.2: Agricultural Land Classifications and borehole locations 11
Figure 1.3: Climate points 21
Figure 1.4: Soil Survey of England and Wales scan 30
Figure 1.5: Environmental Stewardship Agreements 32

Acronyms

Acronym	Description
ALC	Agricultural Land Classification
EA	Environment Agency
HVAC	High Voltage Alternating Current
HVDC	High Voltage Direct Current

Units

Unit	Description
m	Metre (distance)
km	Kilometre (distance)

1. Agricultural Land Classification and Farm Holdings Figures

1.1.1.1 This annex contains the following figures which support the assessment contained in volume 3, chapter 6: Land Use and Recreation:

- Farm holdings (Figure 1.1 **Error! Reference source not found.**)
- Agricultural Land Classification and borehole locations (Figure 1.2);
- Climate points (used in the Agricultural Land Classification) (Figure 1.3);
- Soil Survey for England and Wales scan (Figure 1.4); and
- Environmental Stewardship Agreements (Figure 1.5).

1.1.1.2 The borehole locations show the locations of the reconnaissance survey and detailed Agricultural Land Classification survey undertaken for Hornsea Three. Further details on the survey and the results can be found in annex 6.2: Soil Survey Data.

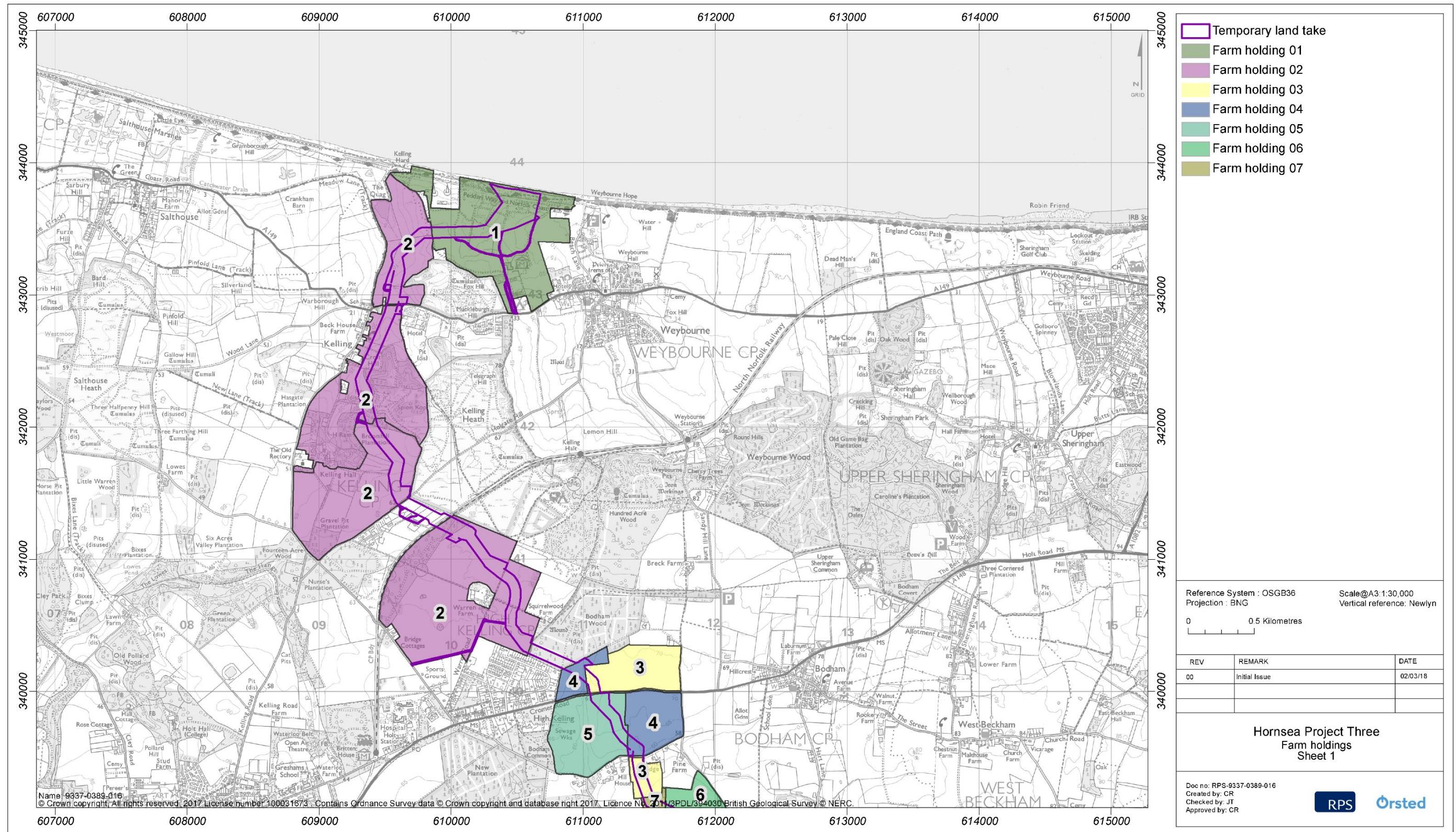


Figure 1.1: Farm holdings.

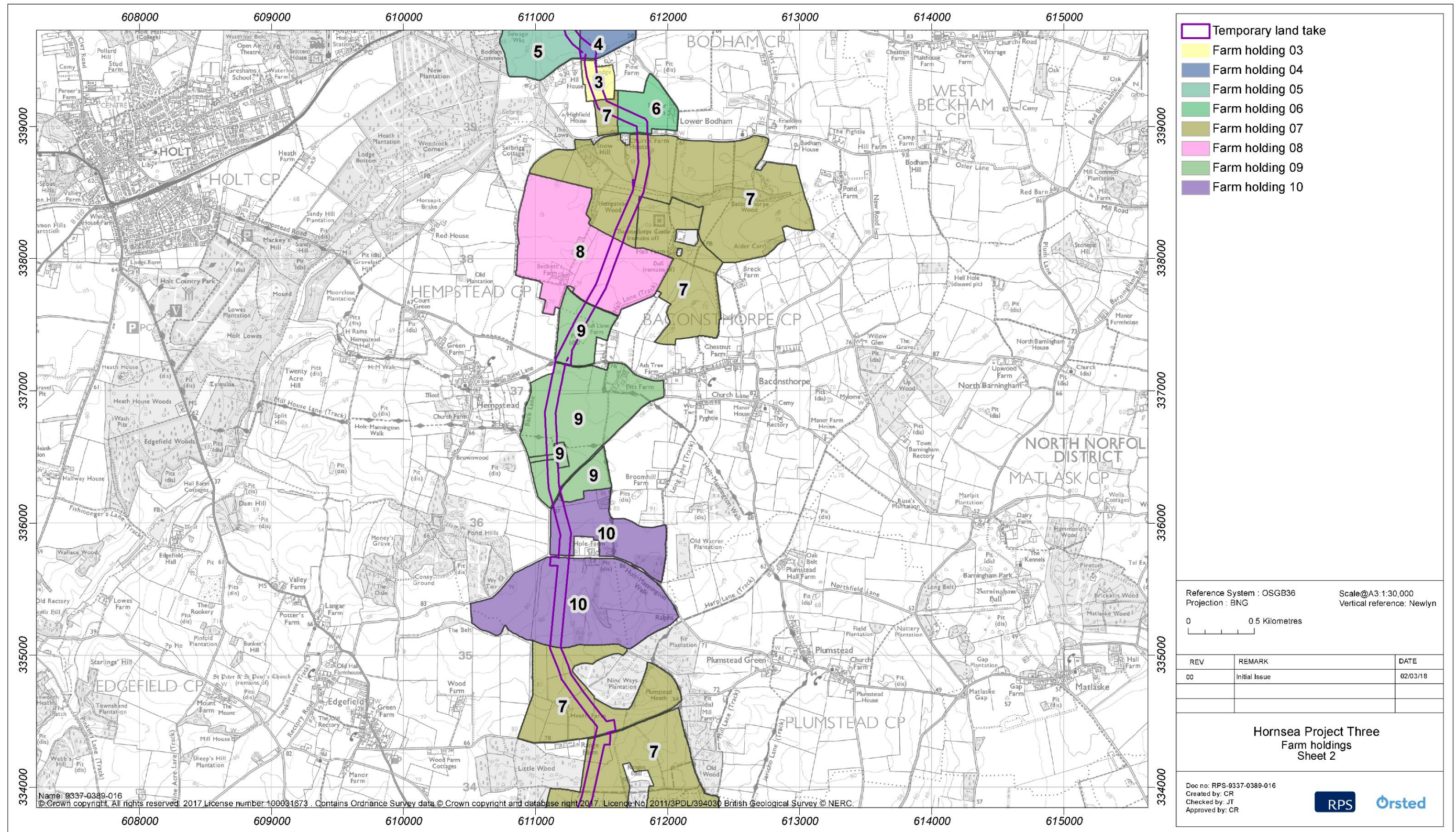


Figure 1.1: Farm holdings.

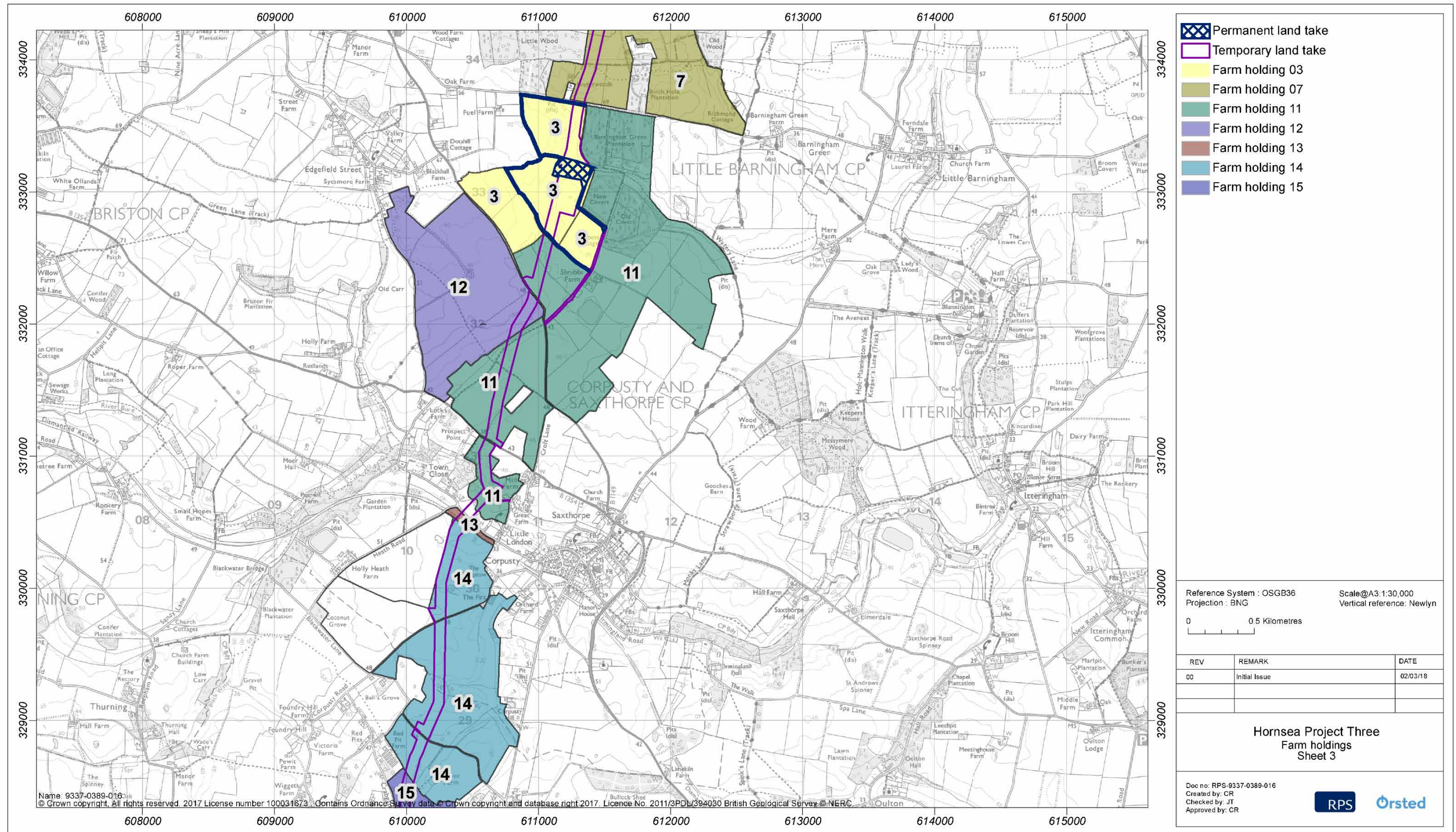


Figure 1.1: Farm holdings.

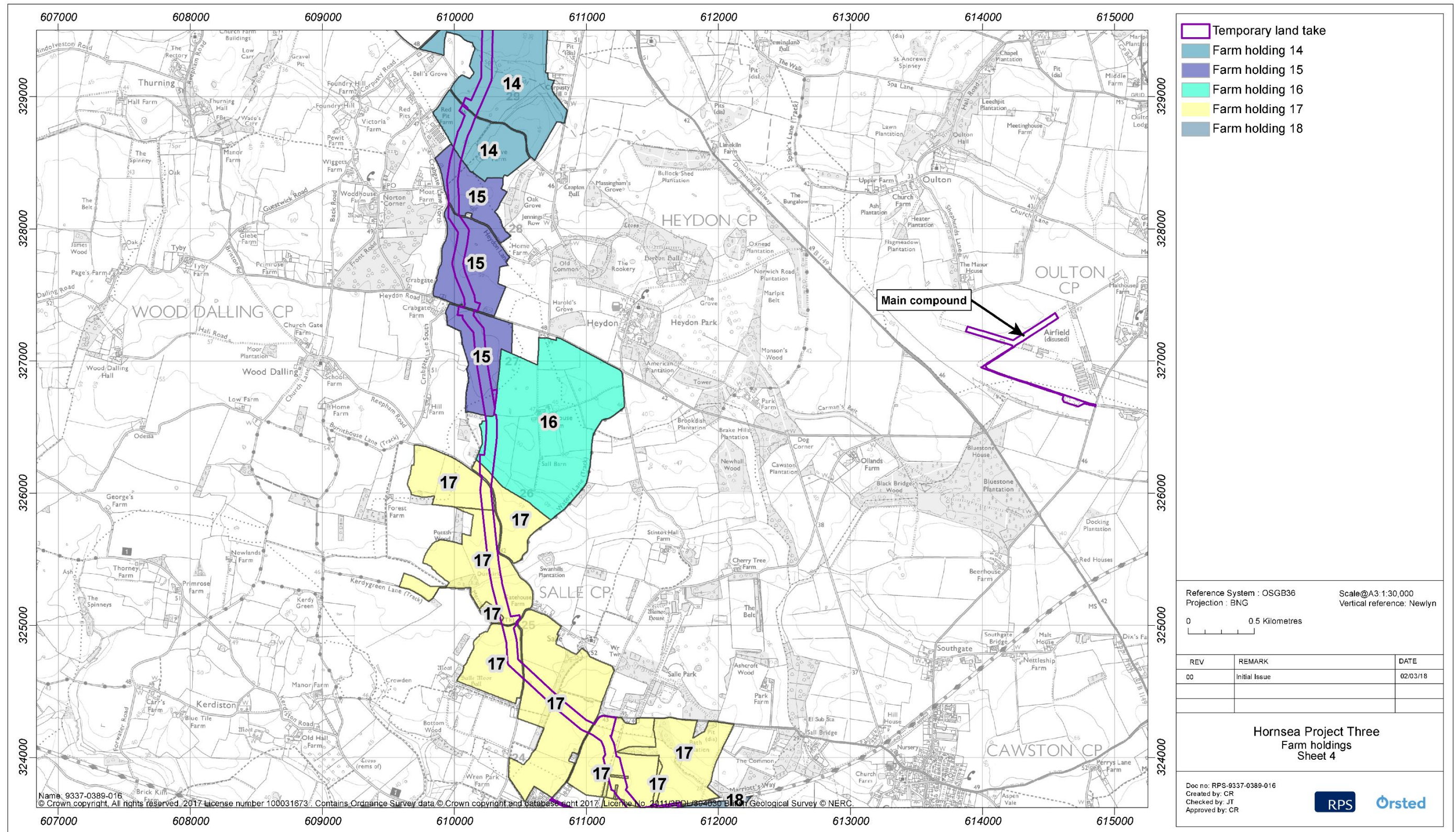


Figure 1.1: Farm holdings.

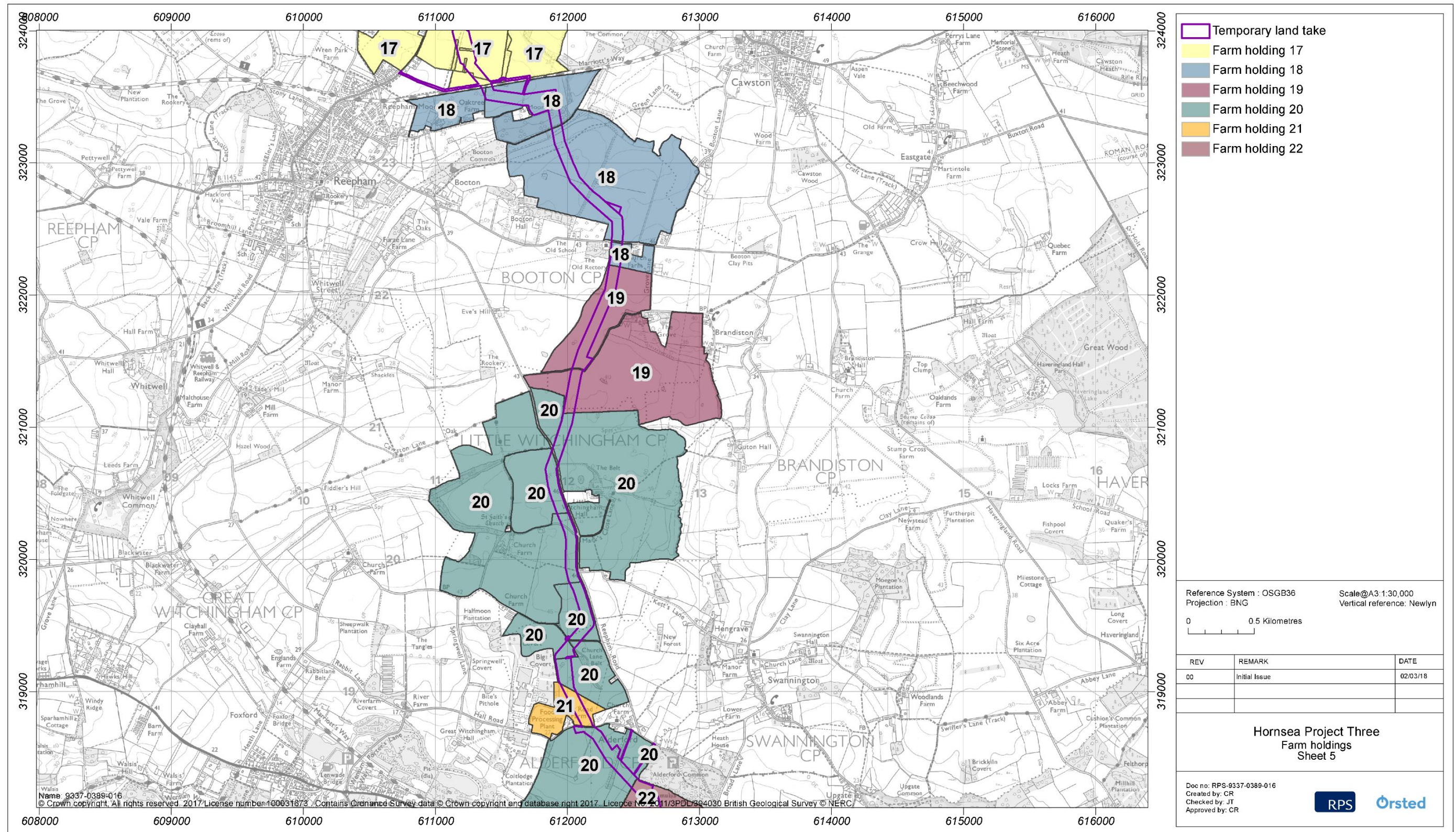


Figure 1.1: Farm holdings.

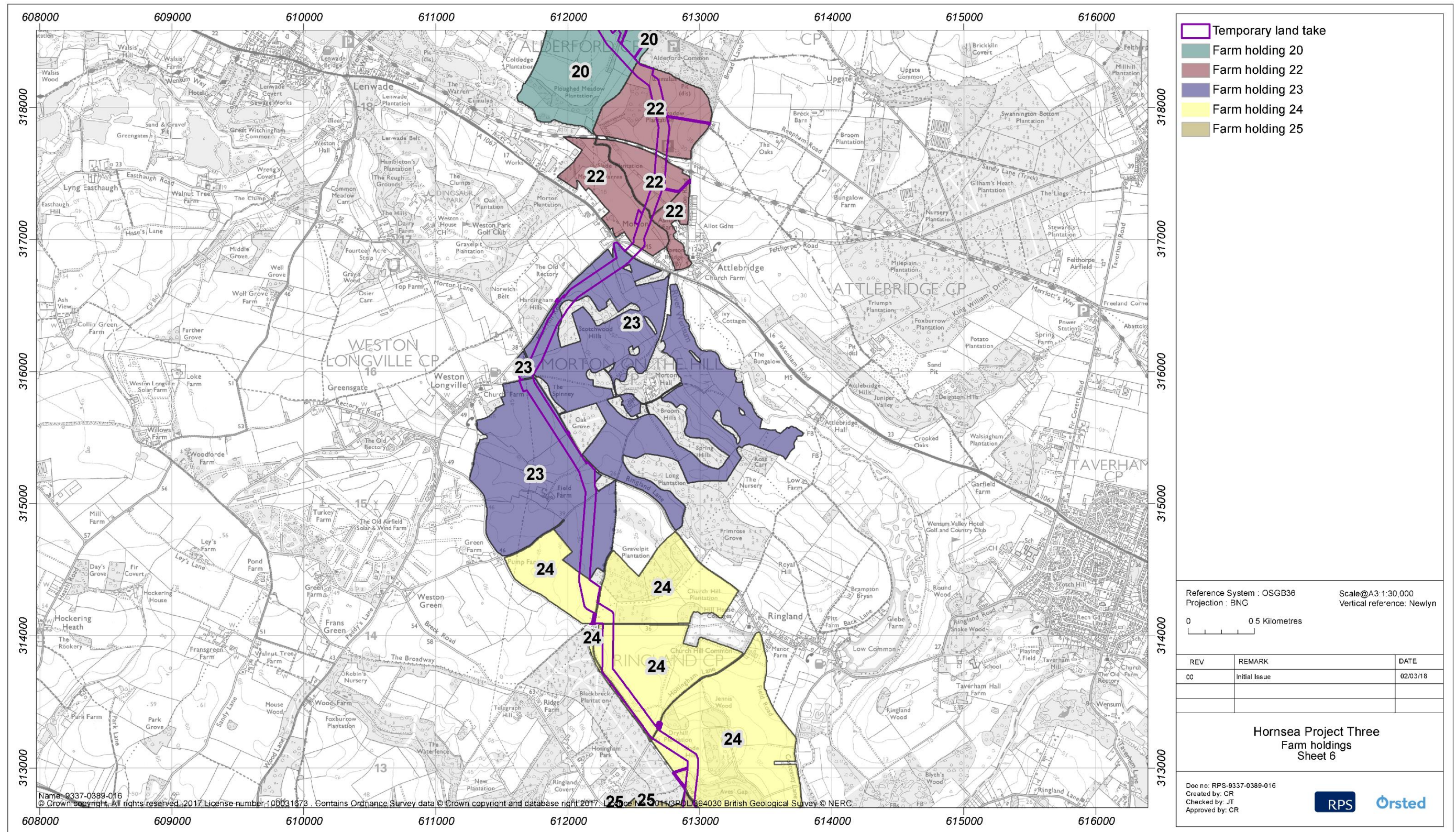


Figure 1.1: Farm holdings.

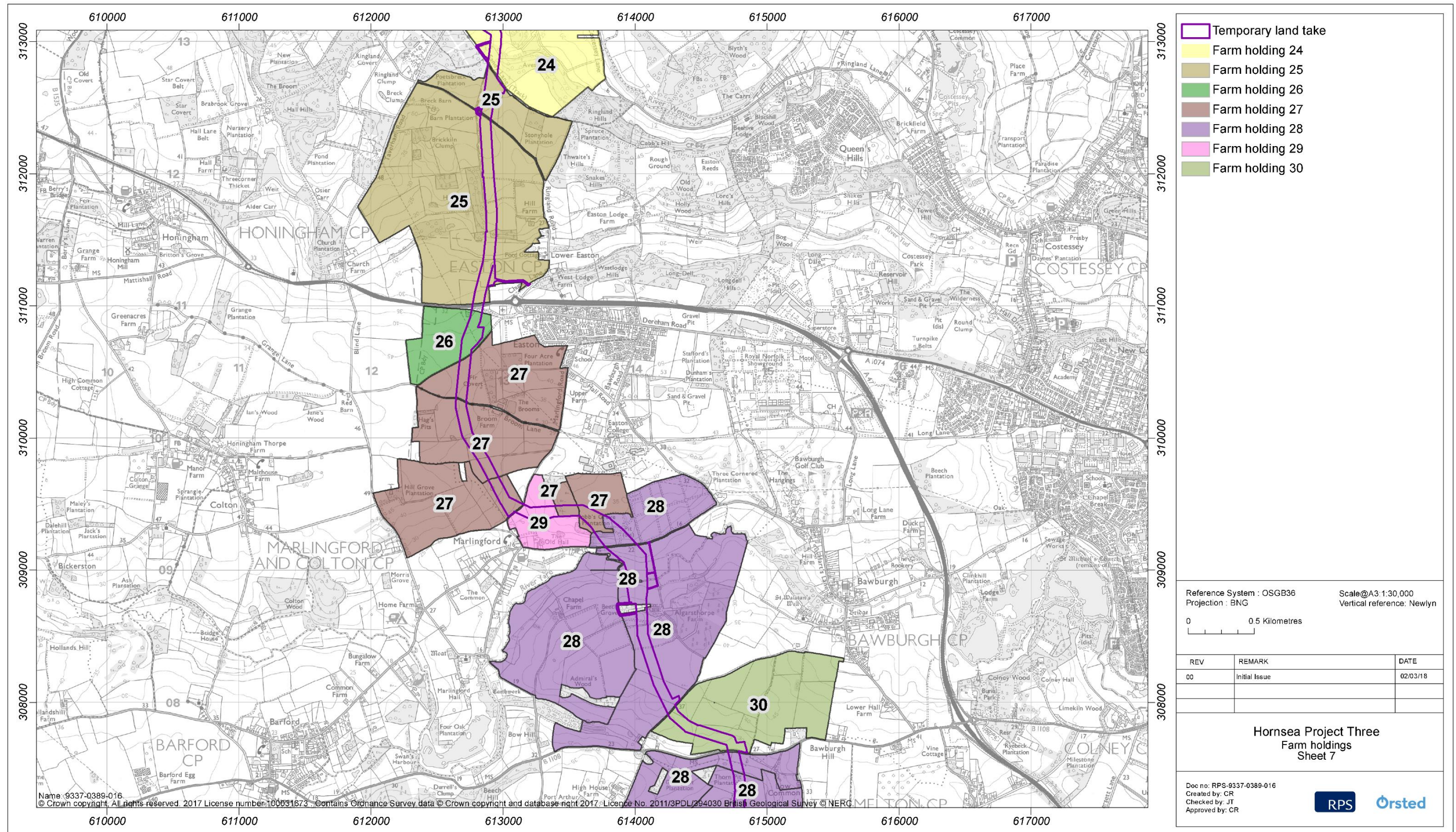


Figure 1.1: Farm holdings.

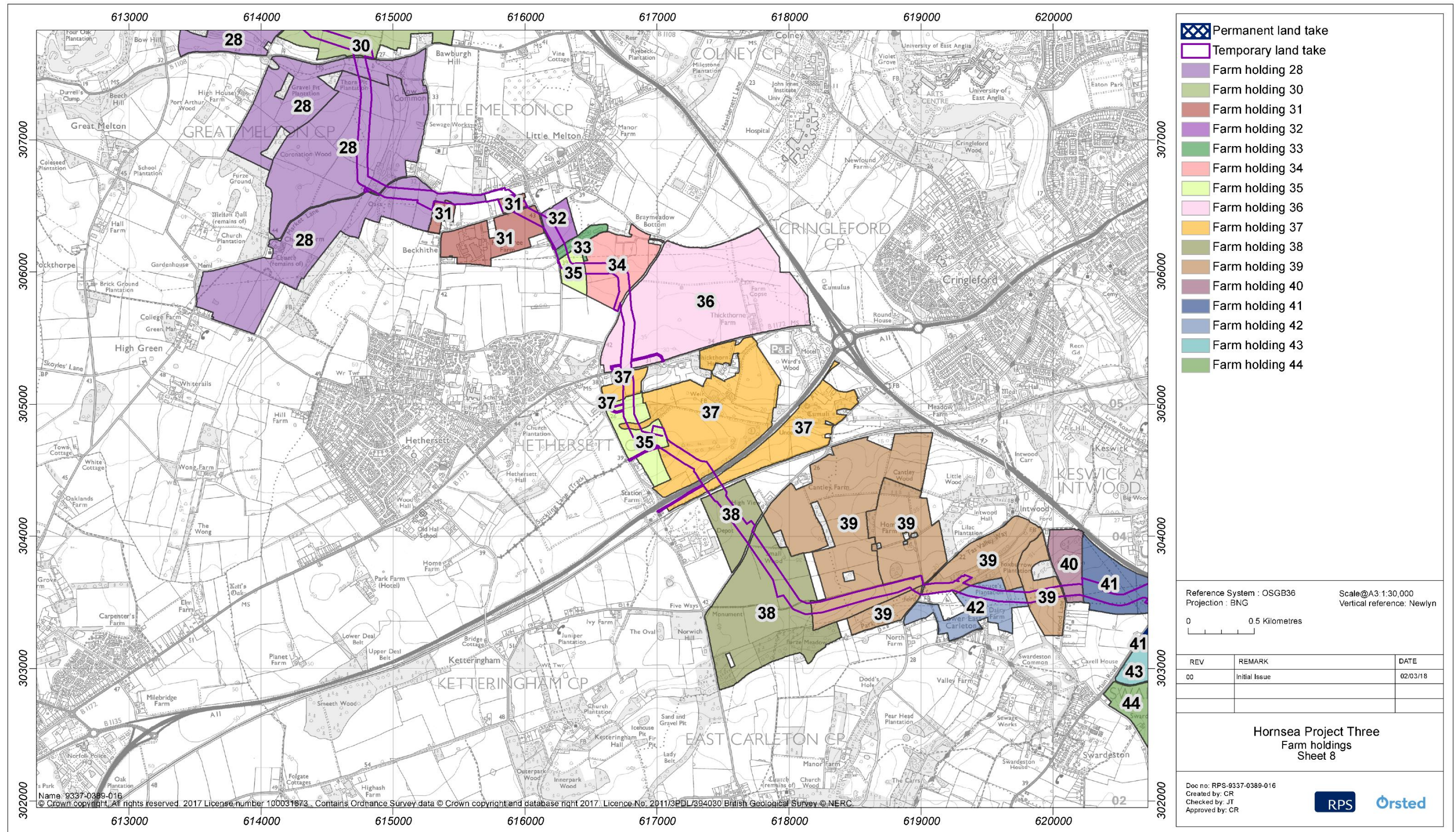


Figure 1.1: Farm holdings.

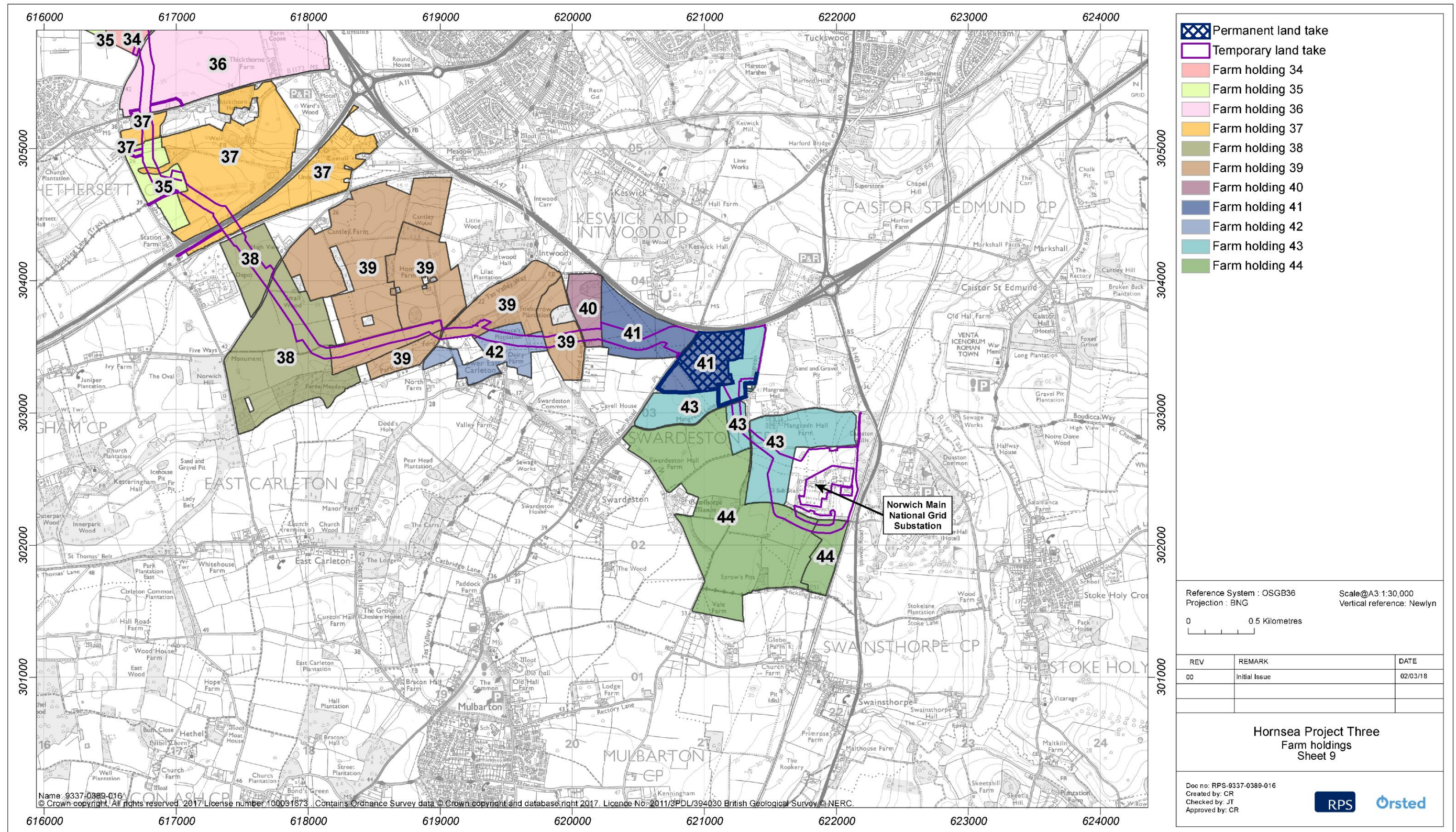


Figure 1.1: Farm holdings.

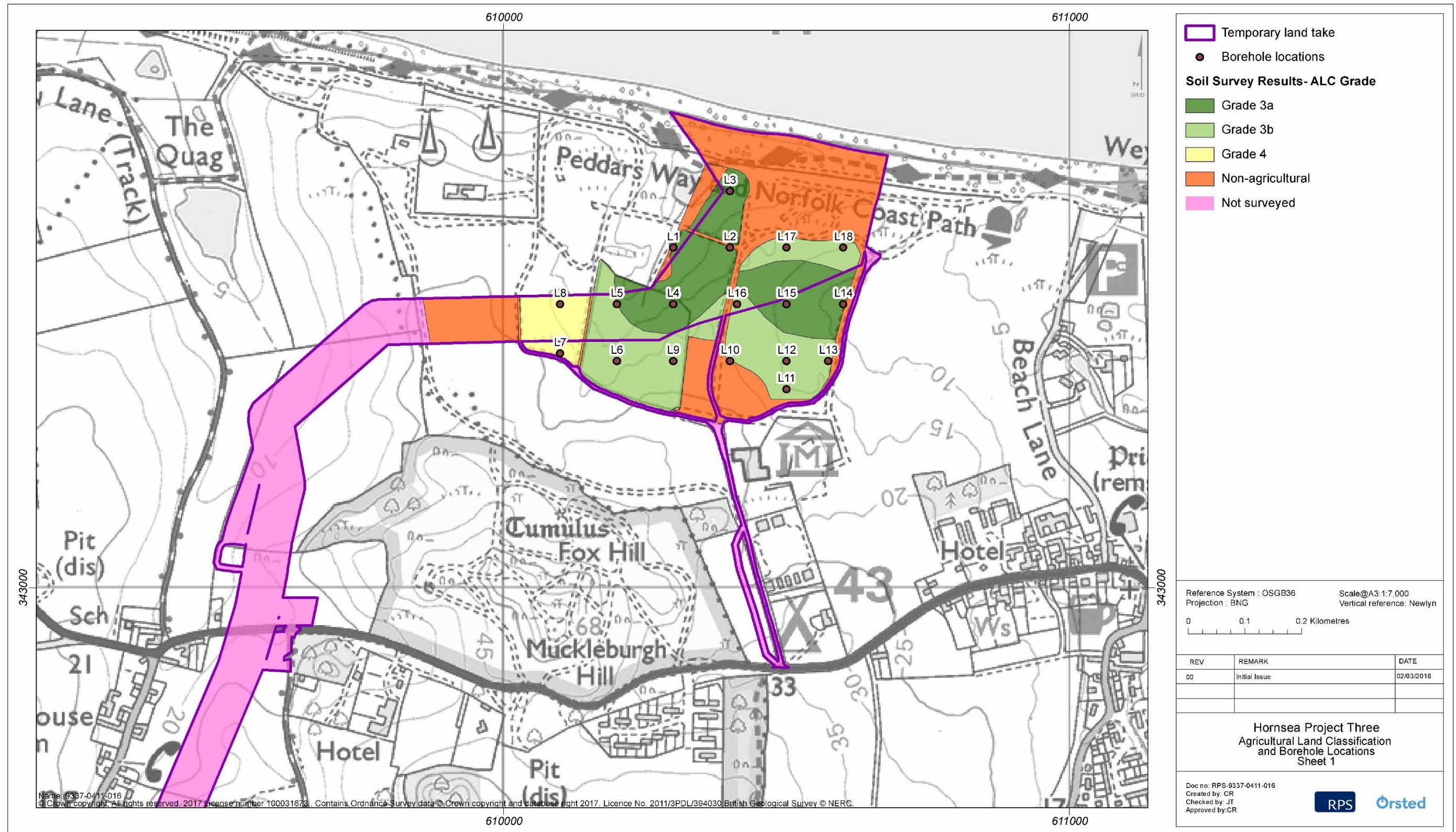


Figure 1.2: Agricultural Land Classifications and borehole locations.

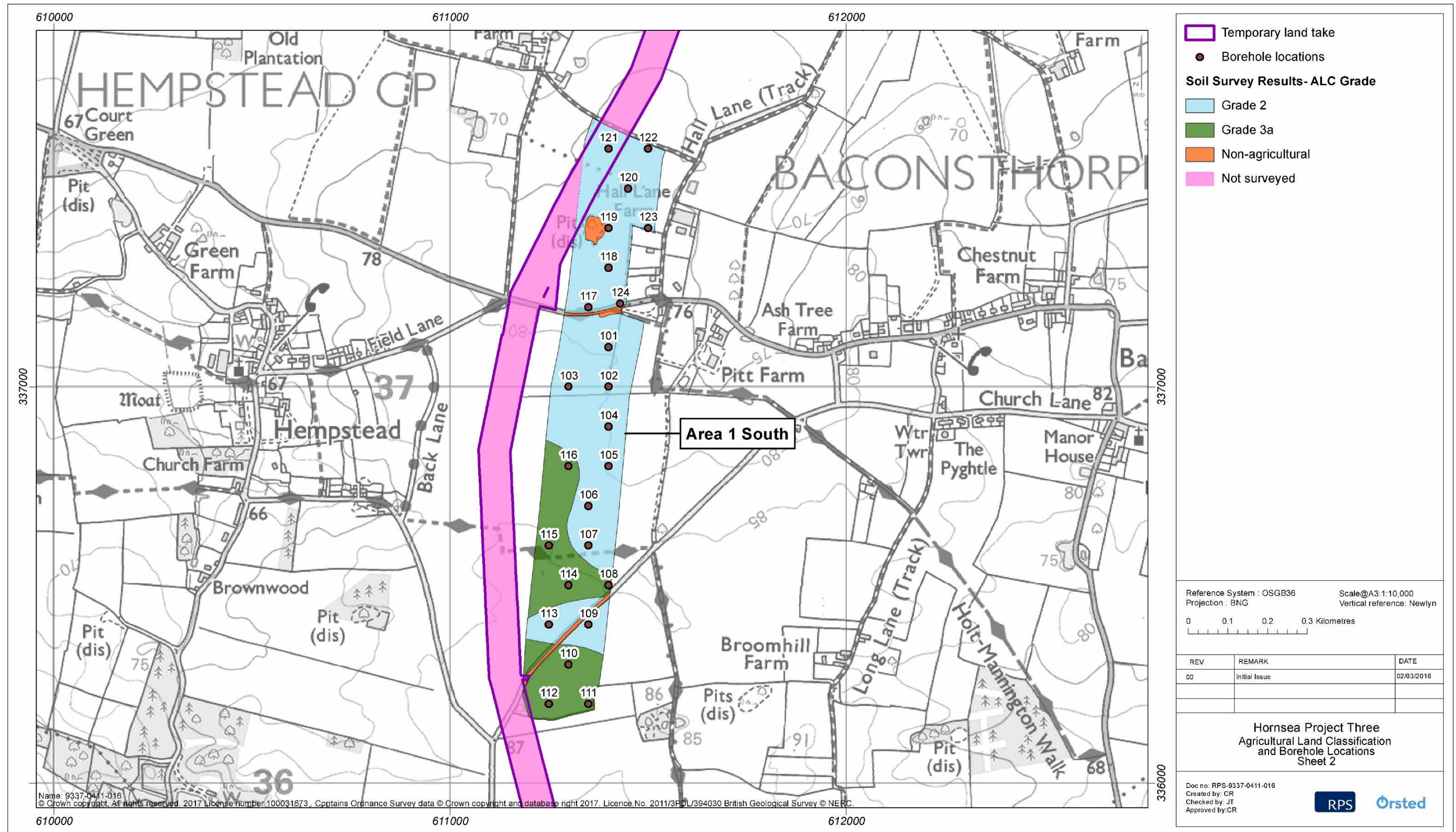


Figure 1.2: Agricultural Land Classifications and borehole locations.

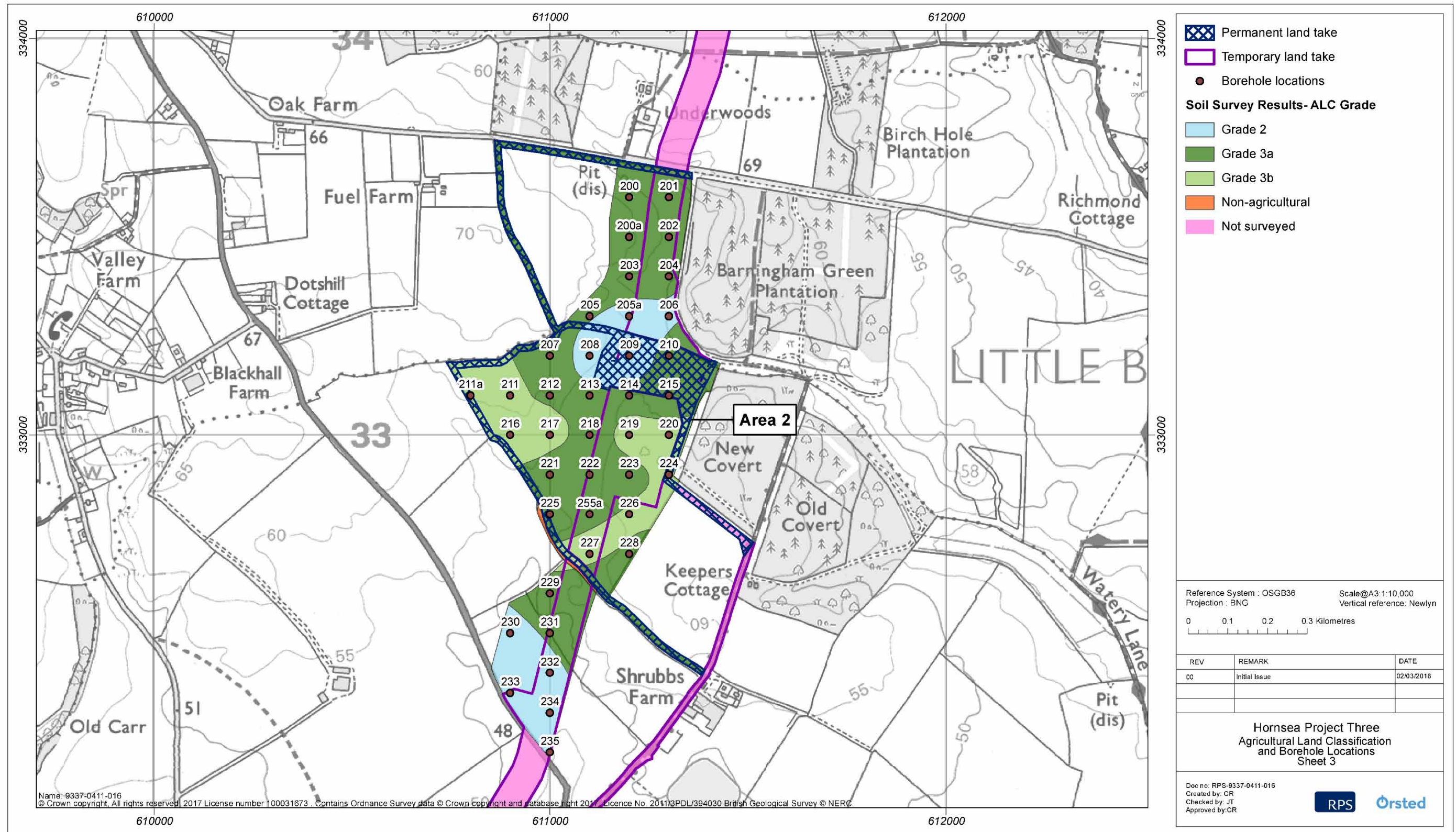


Figure 1.2: Agricultural Land Classifications and borehole locations.

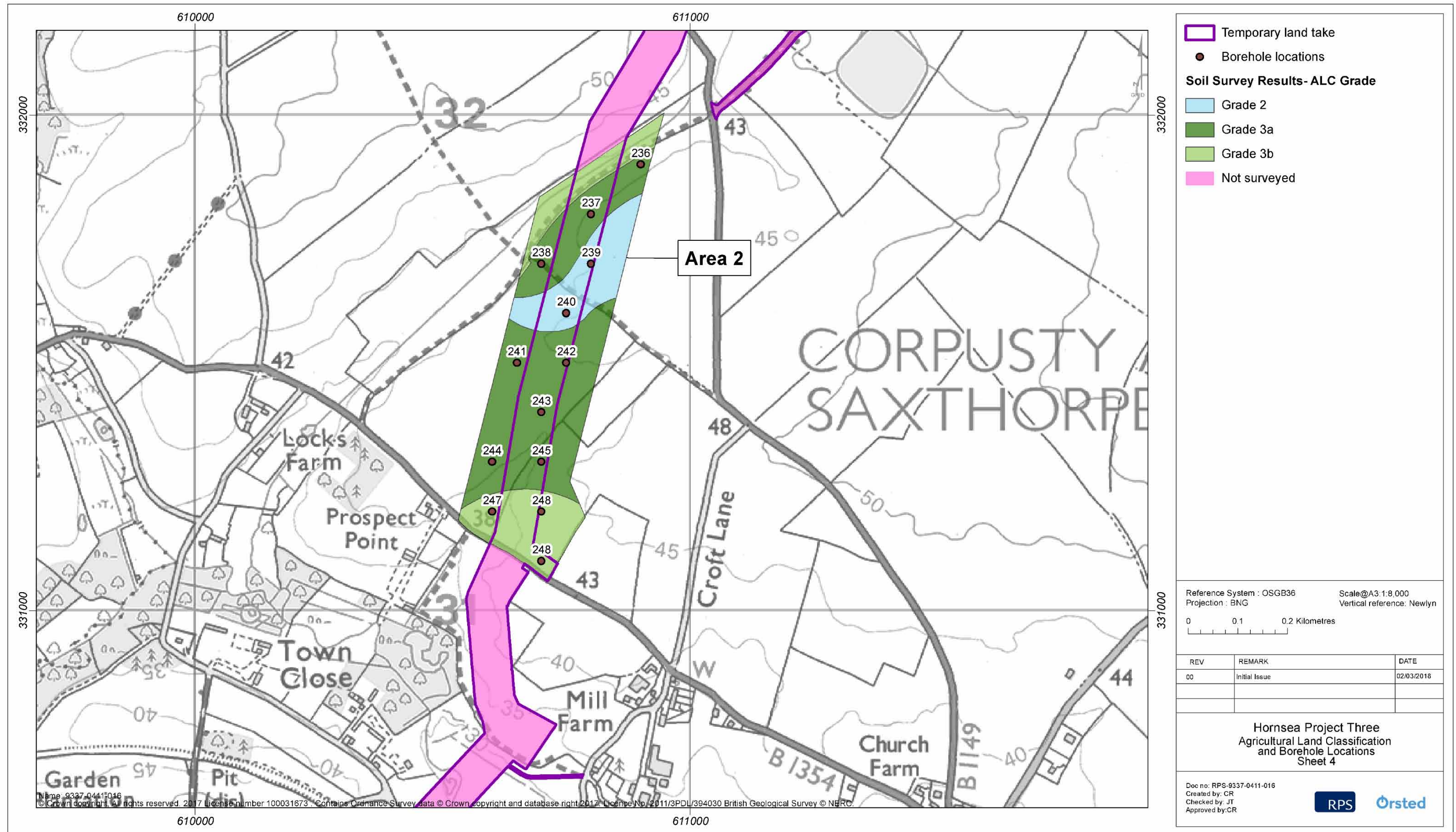


Figure 1.2: Agricultural Land Classifications and borehole locations.

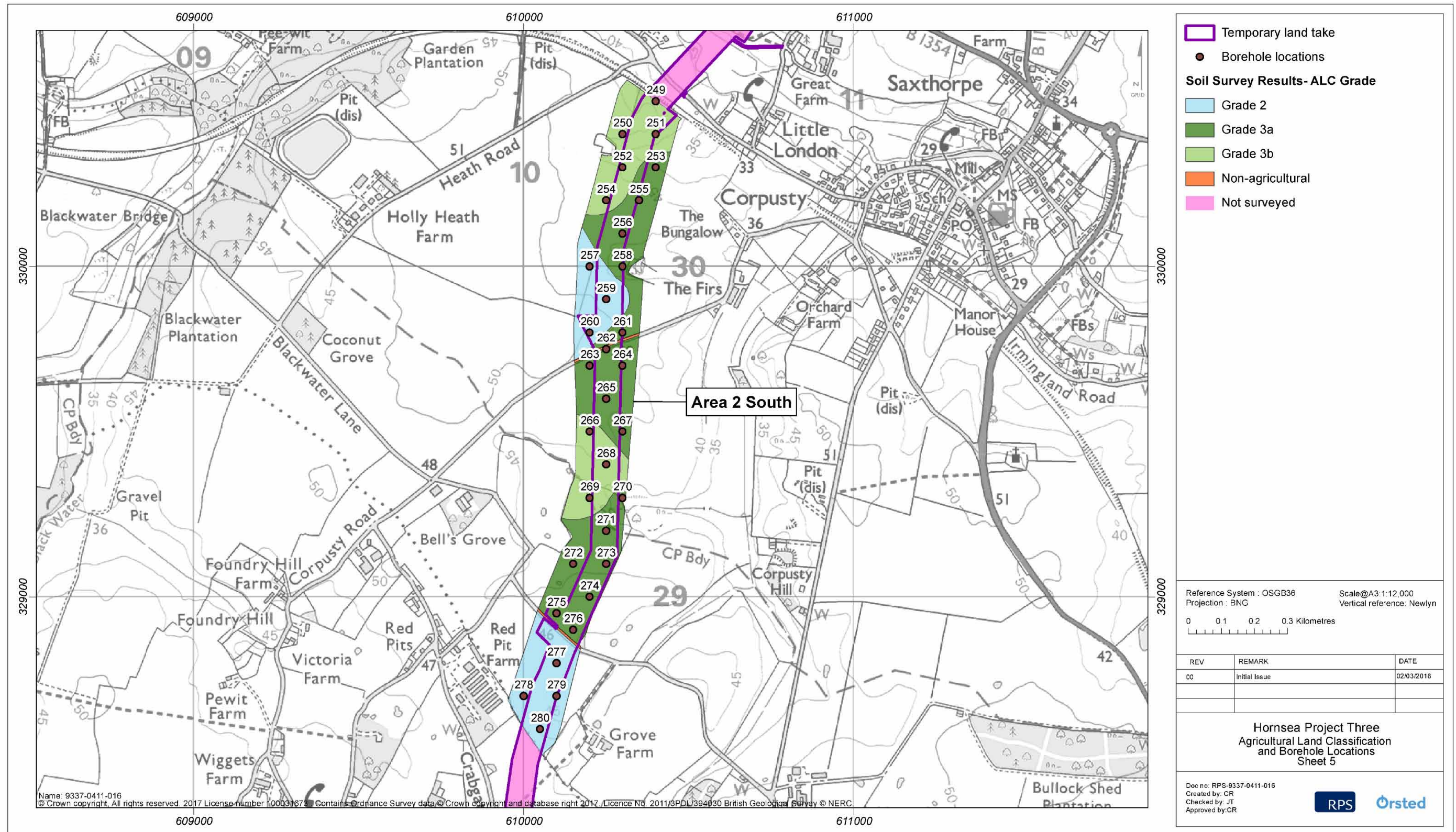


Figure 1.2: Agricultural Land Classifications and borehole locations.

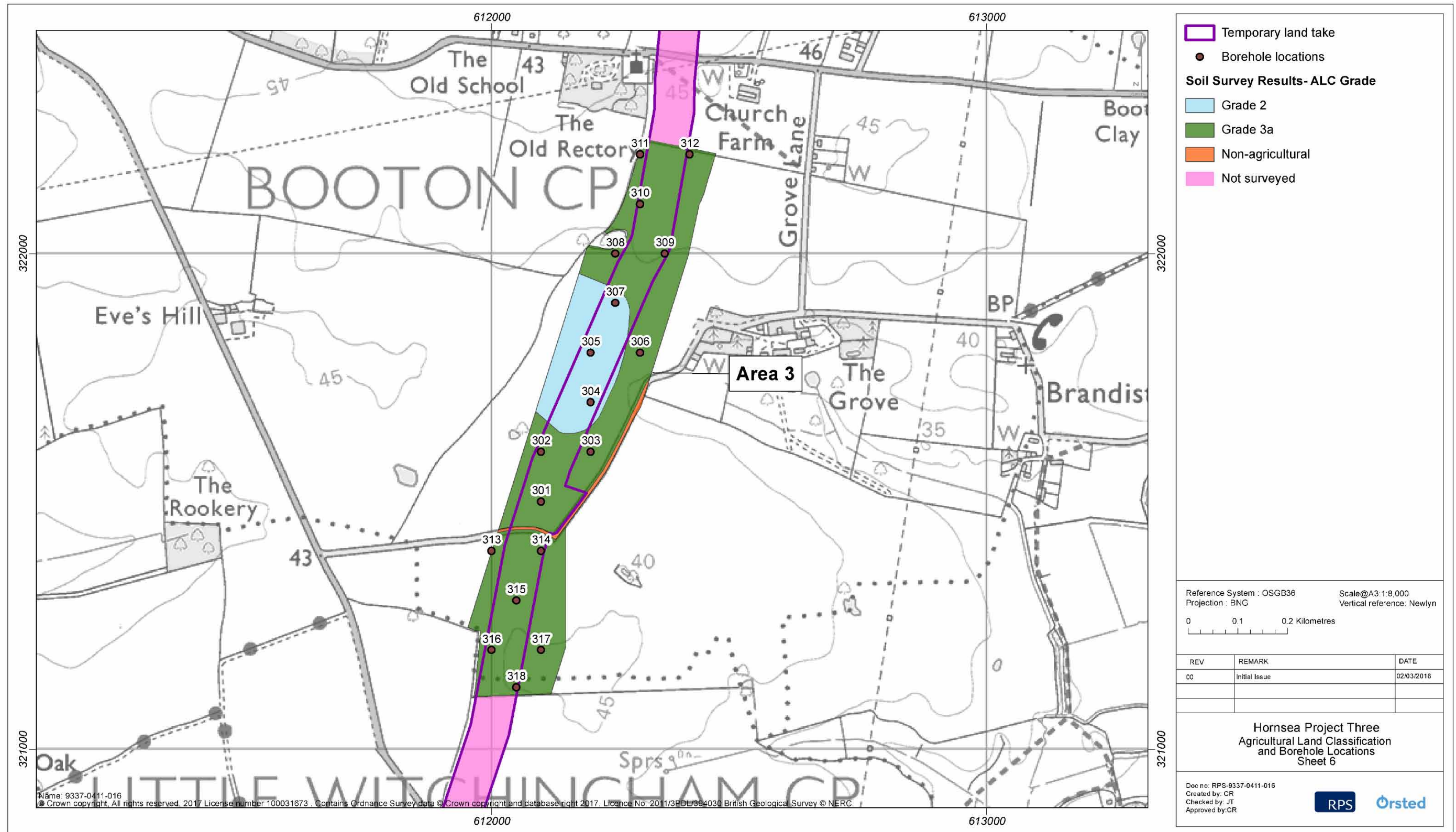


Figure 1.2: Agricultural Land Classifications and borehole locations.

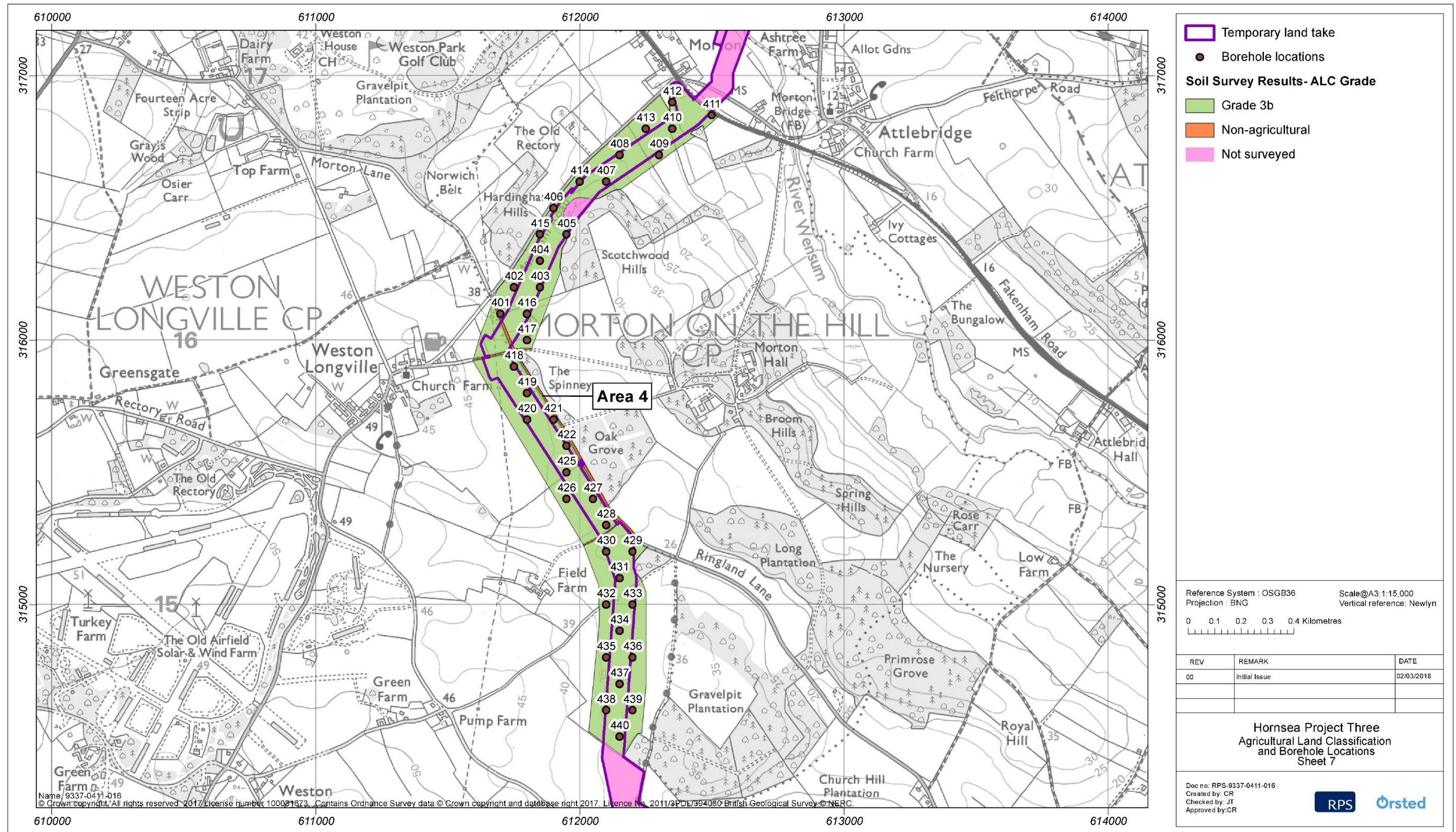


Figure 1.2: Agricultural Land Classifications and borehole locations.

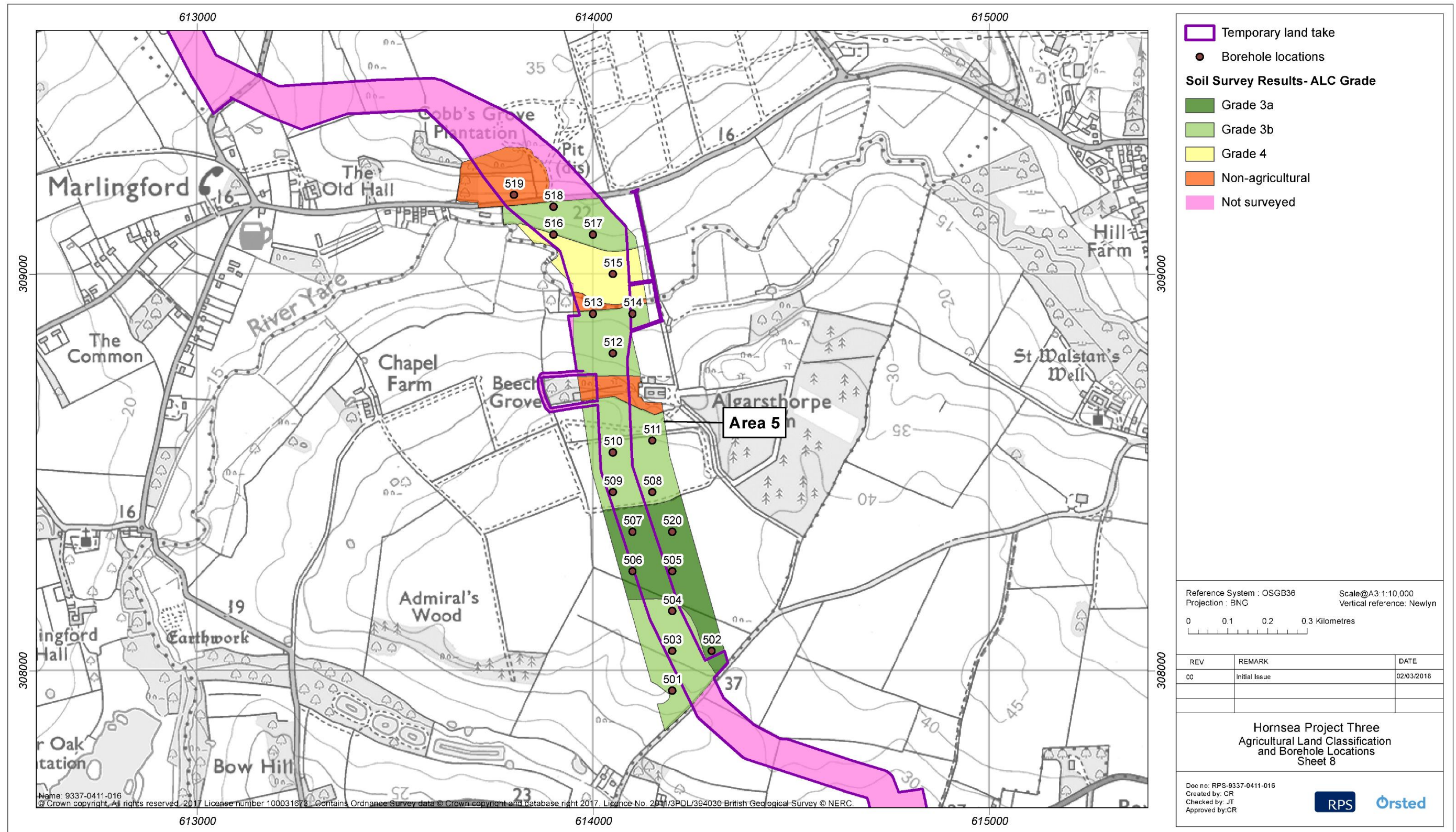


Figure 1.2: Agricultural Land Classifications and borehole locations.

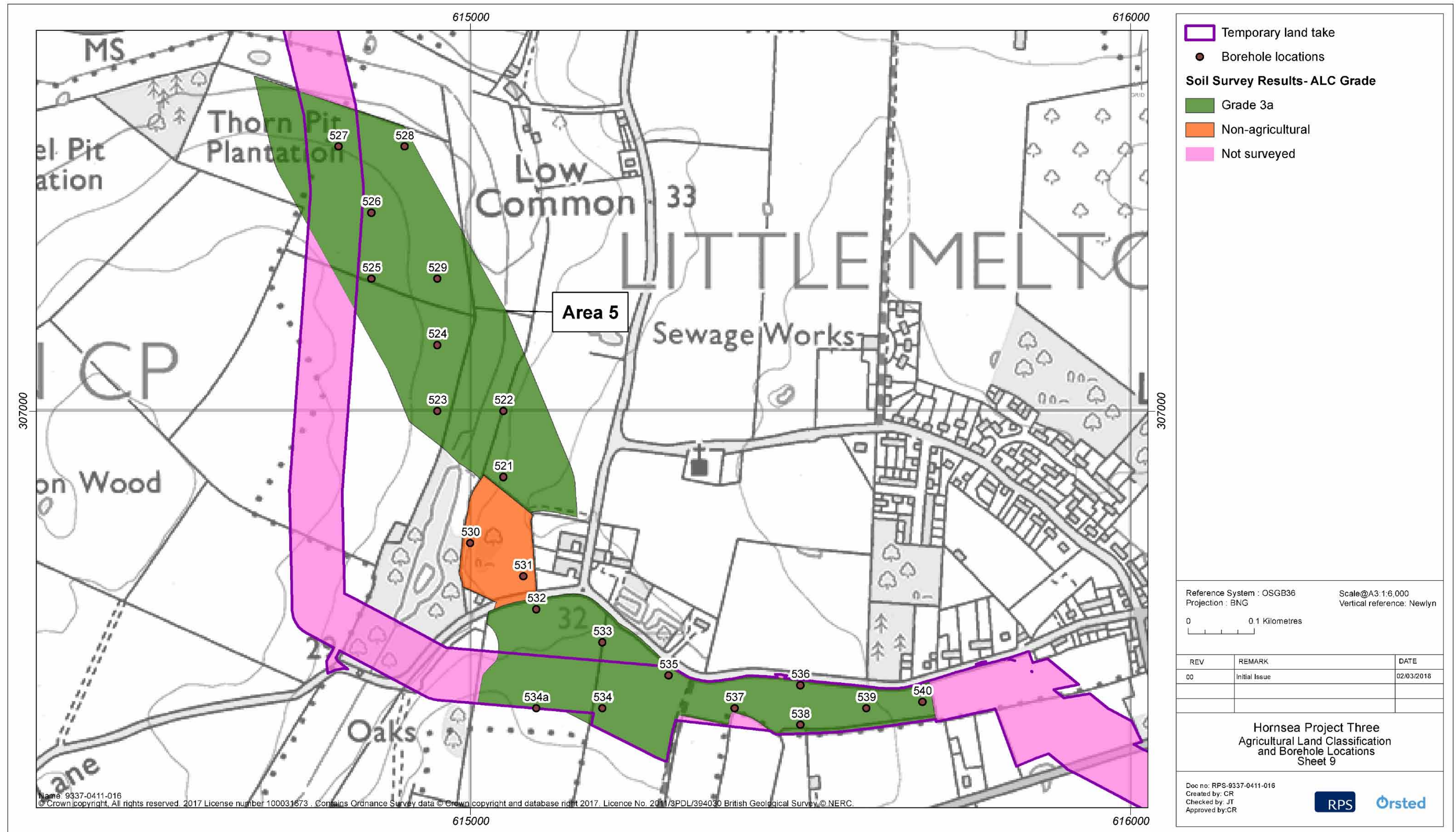


Figure 1.2: Agricultural Land Classifications and borehole locations.

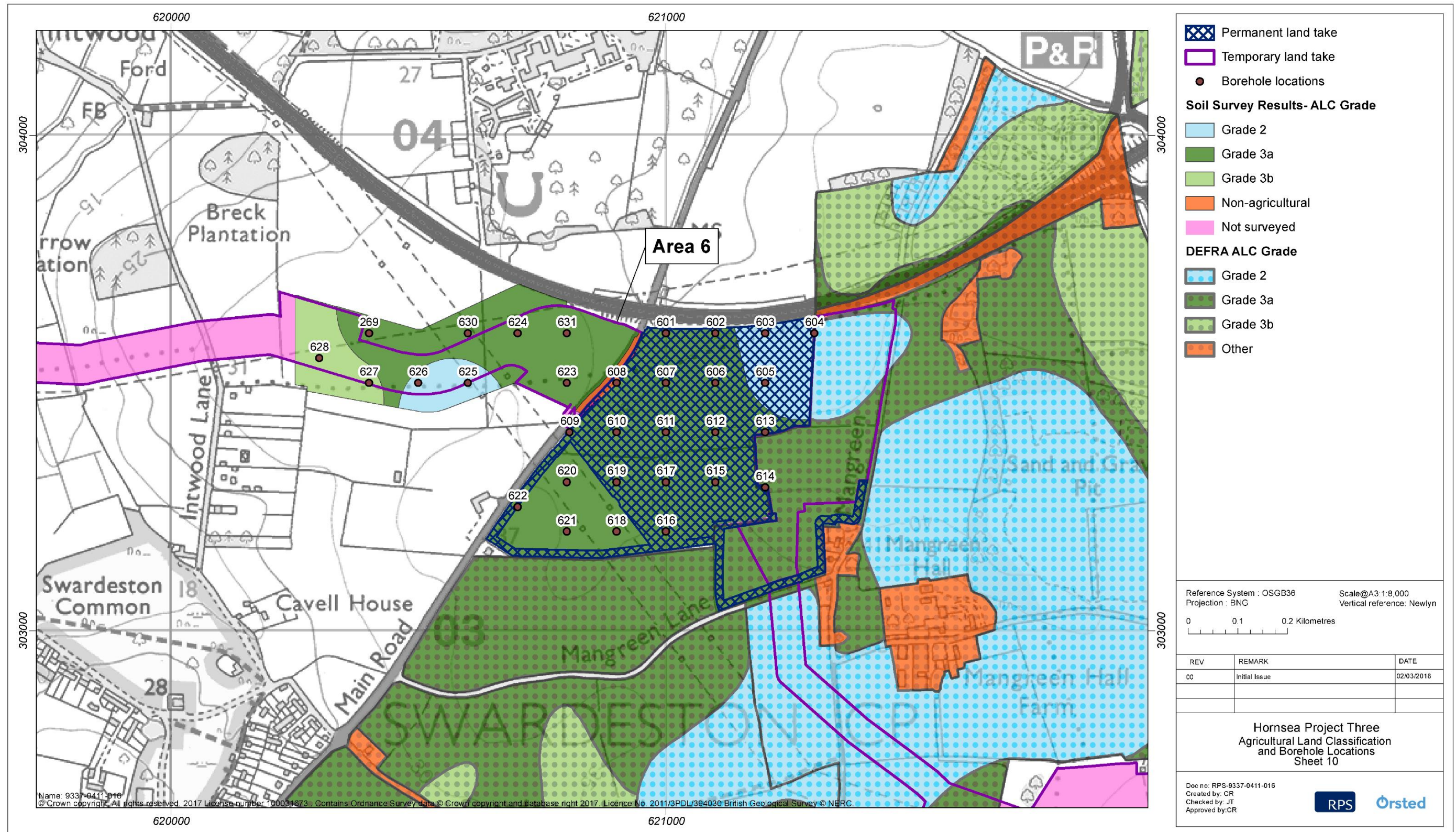


Figure 1.2: Agricultural Land Classifications and borehole locations.

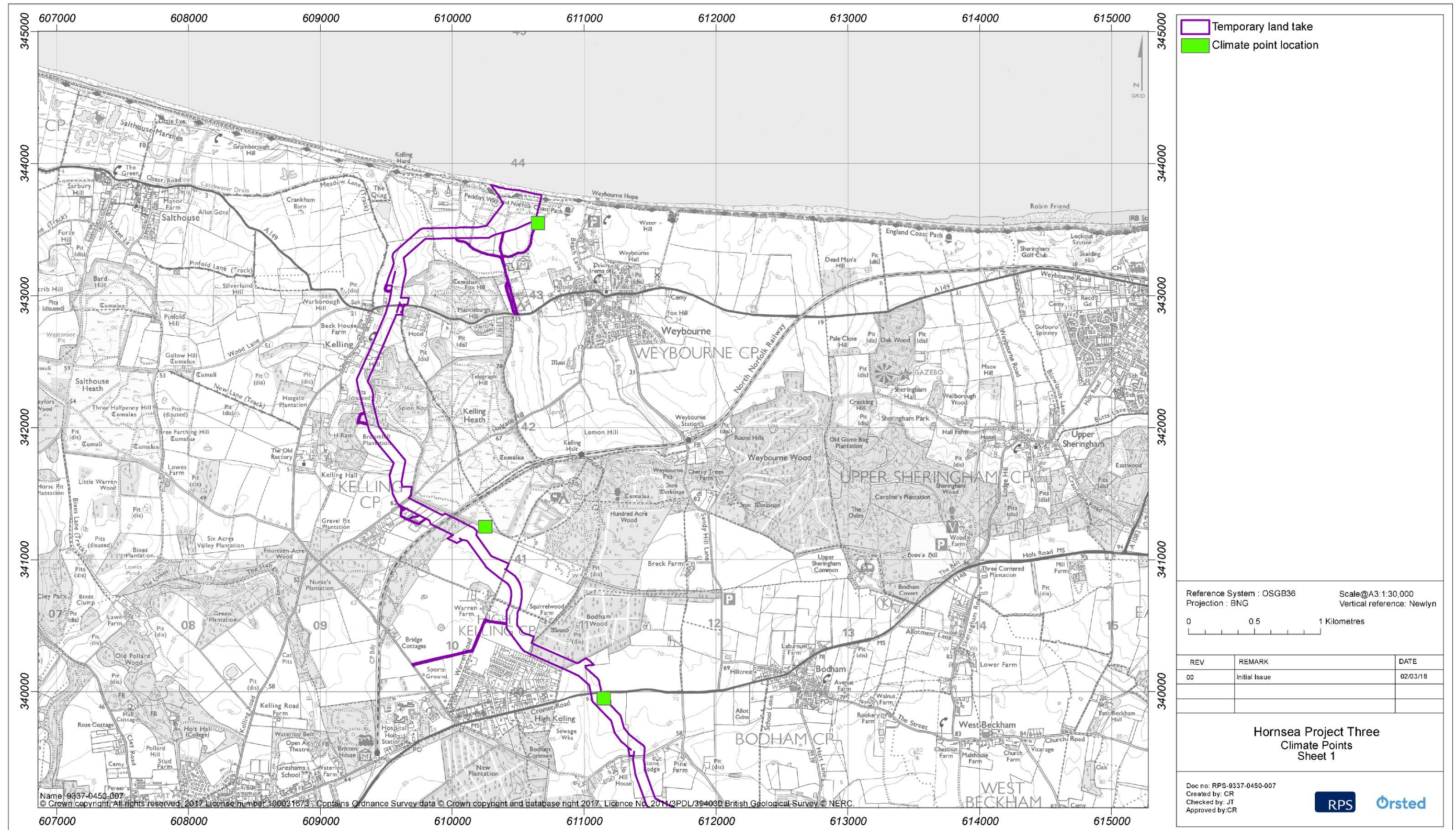


Figure 1.3: Climate points.

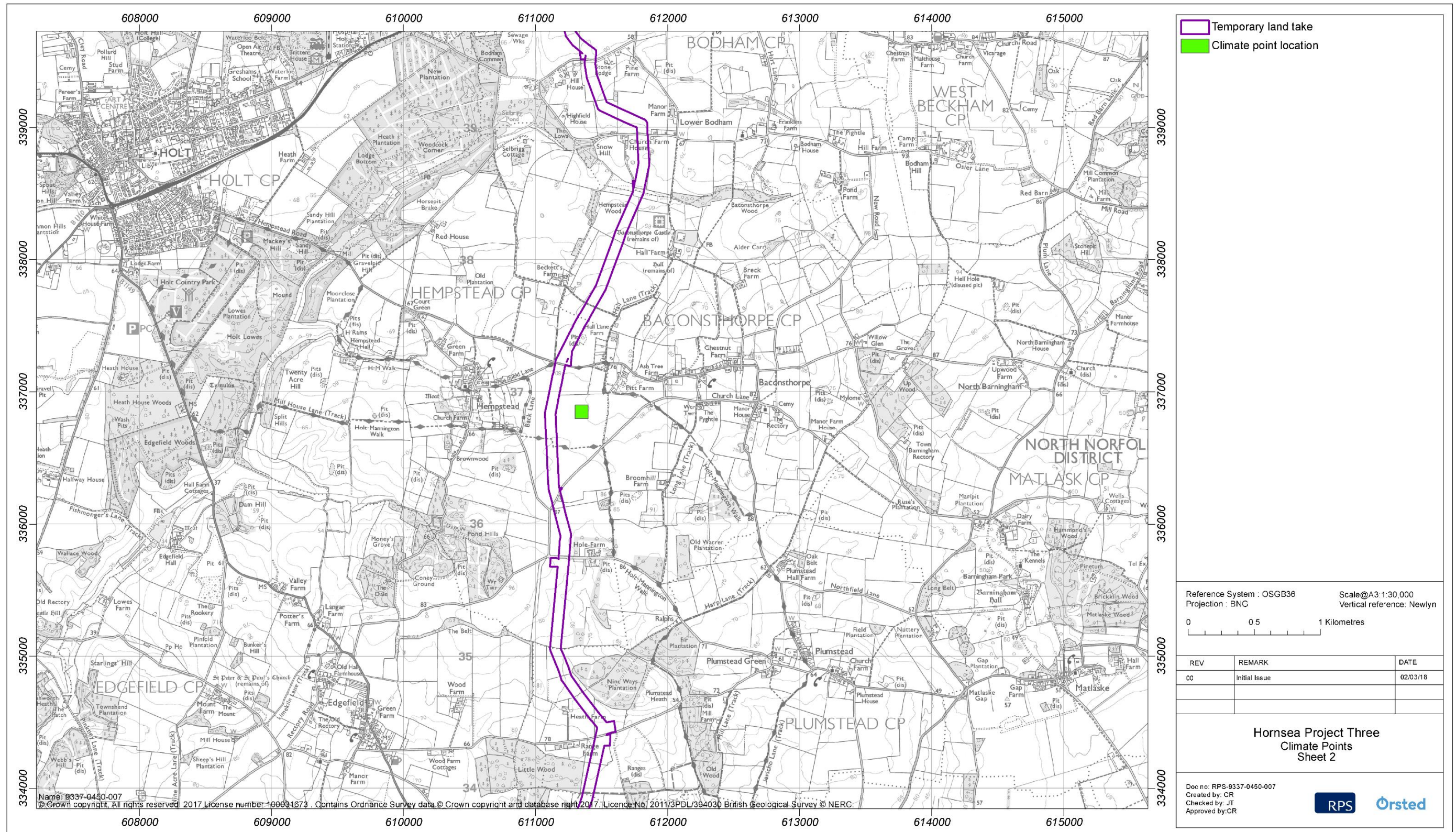


Figure 1.3: Climate points.

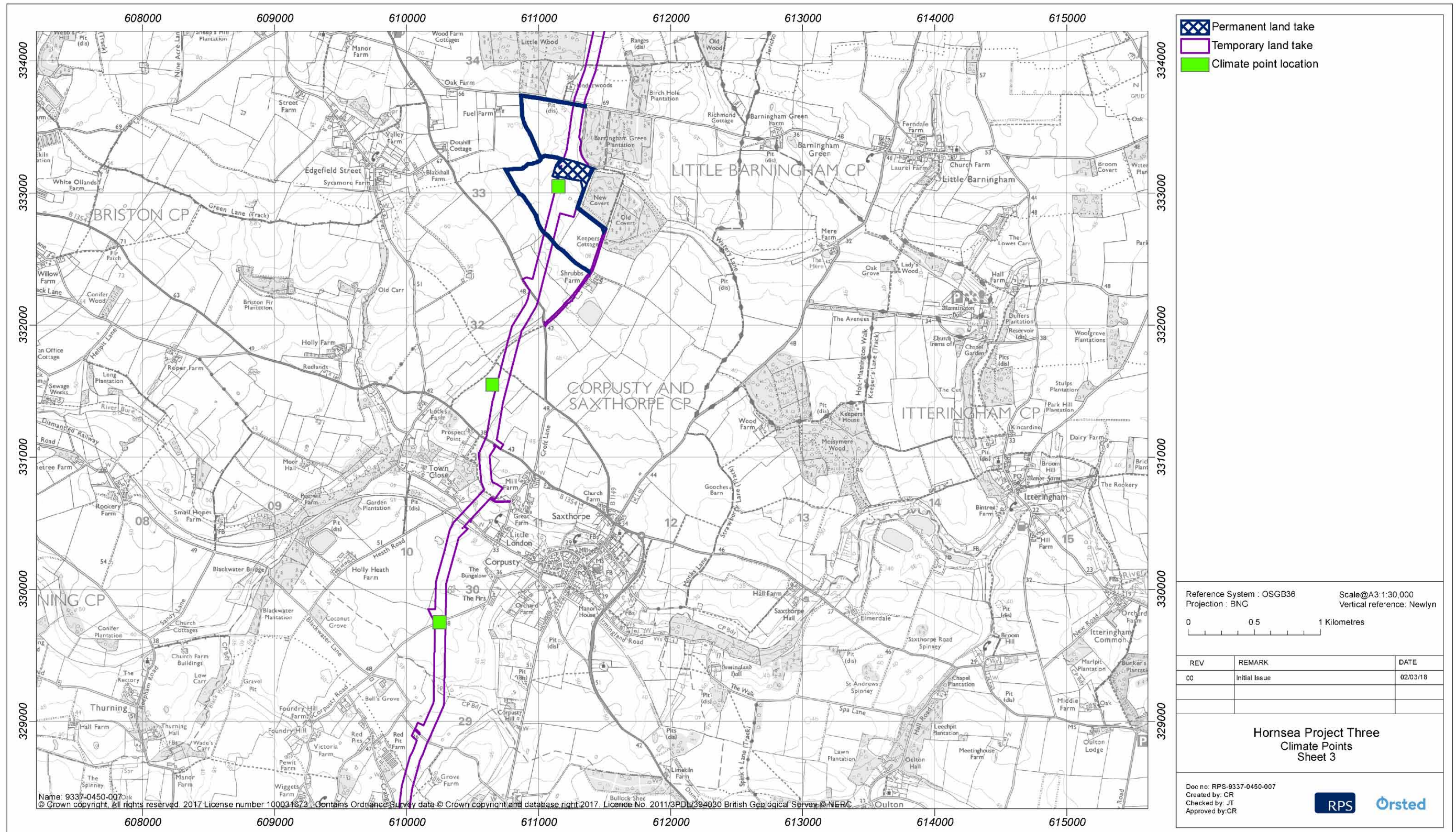


Figure 1.3: Climate points.

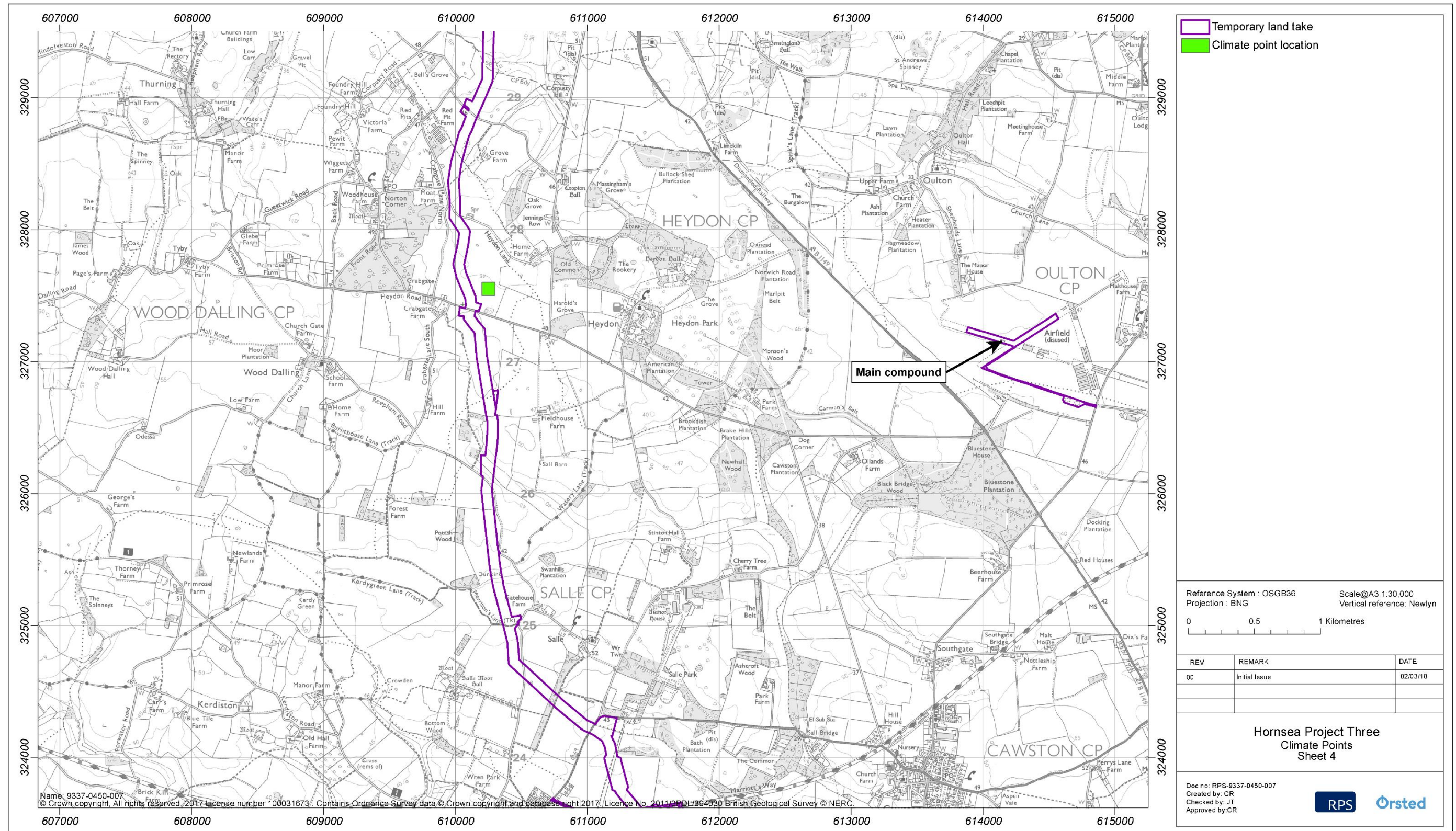


Figure 1.3: Climate points.

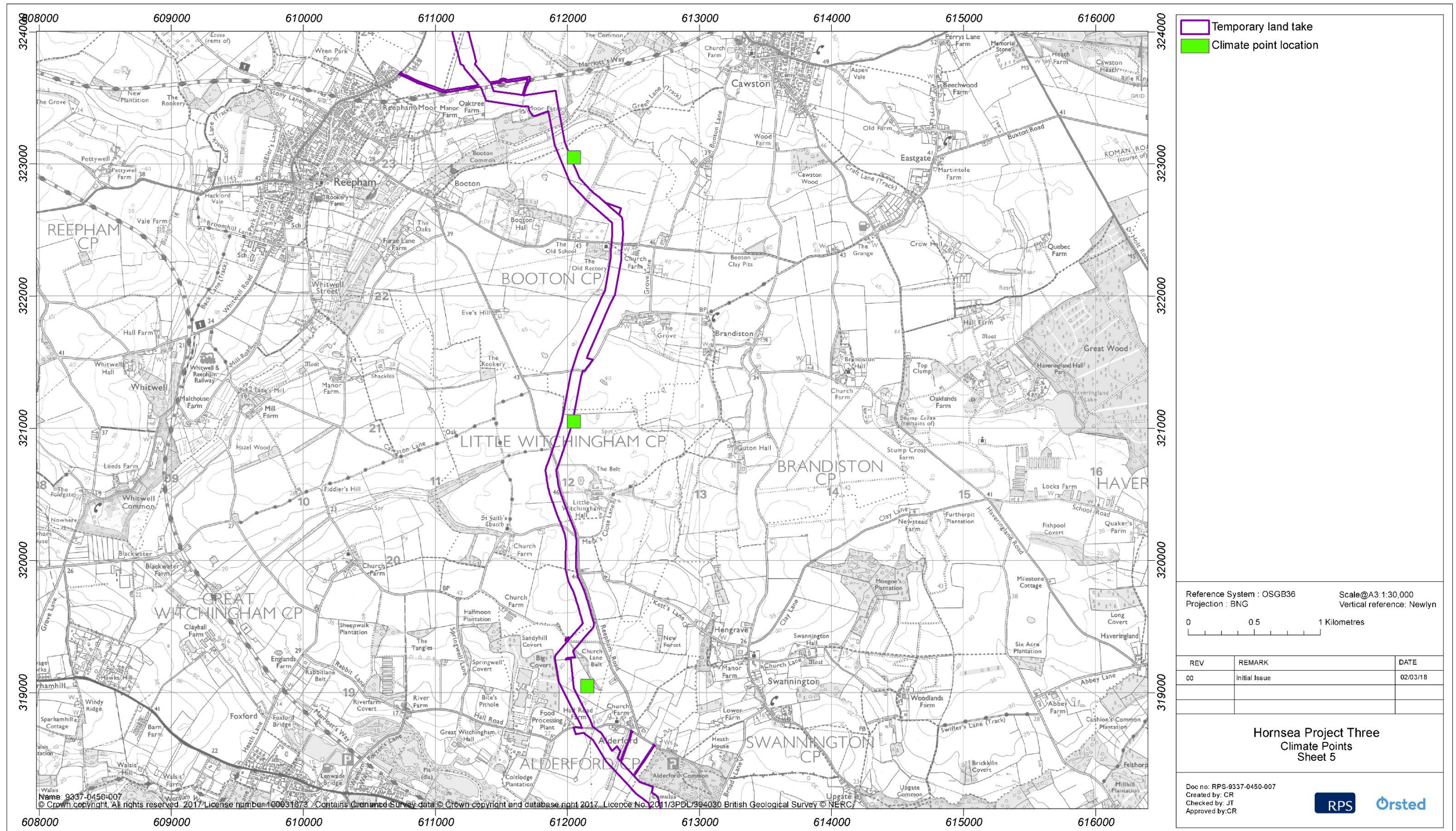


Figure 1.3: Climate points.

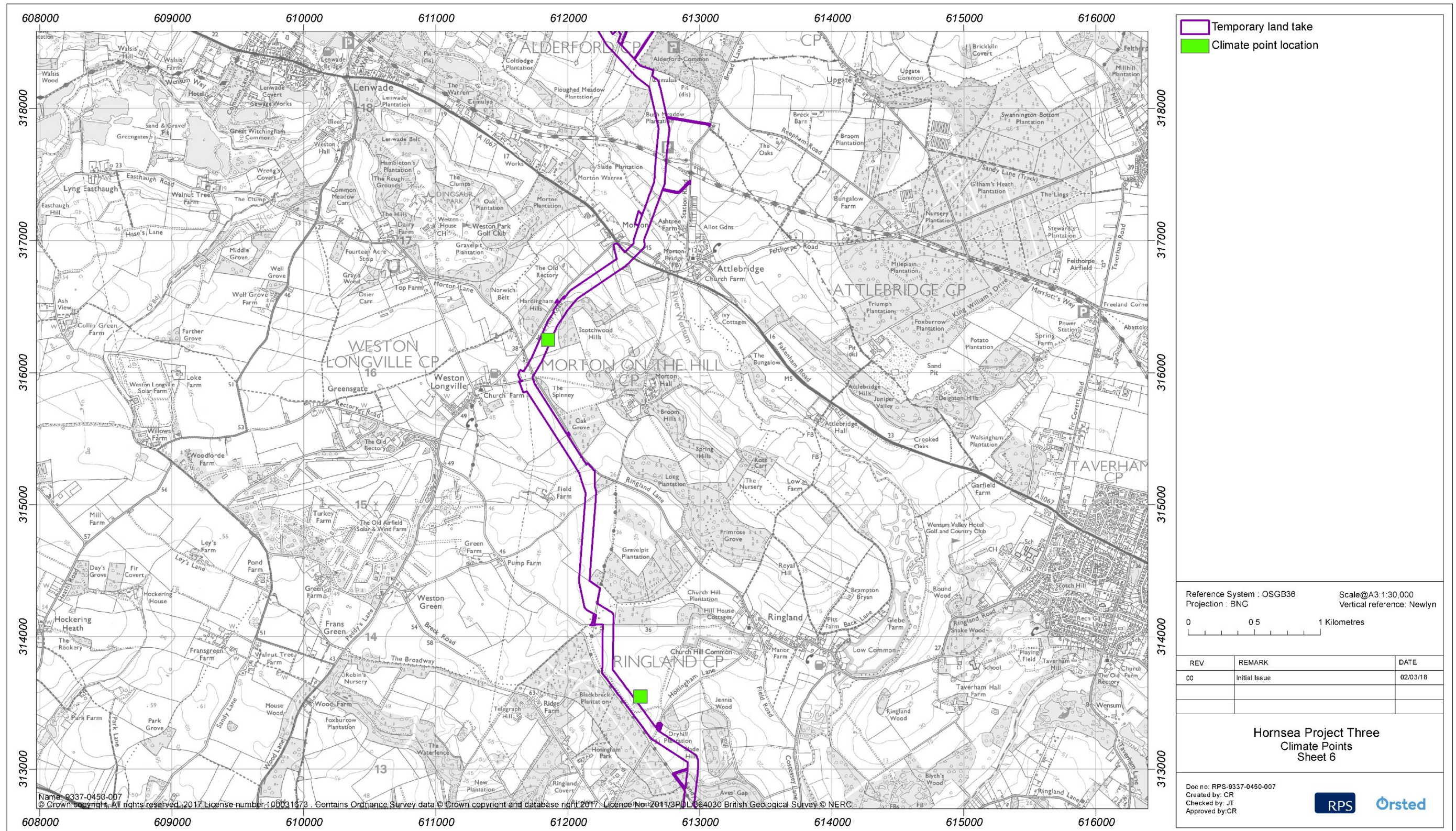


Figure 1.3: Climate points.

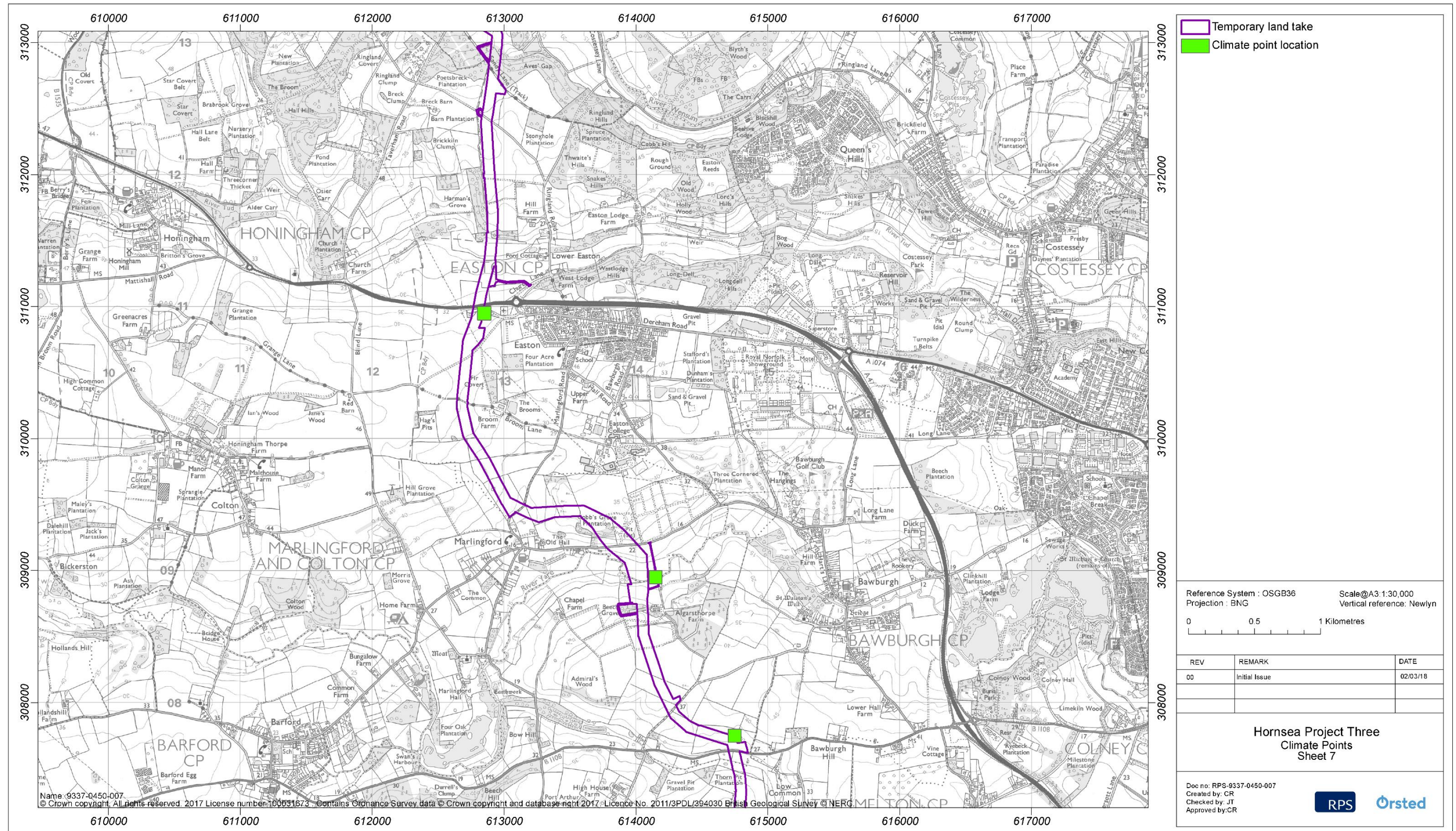


Figure 1.3: Climate points.

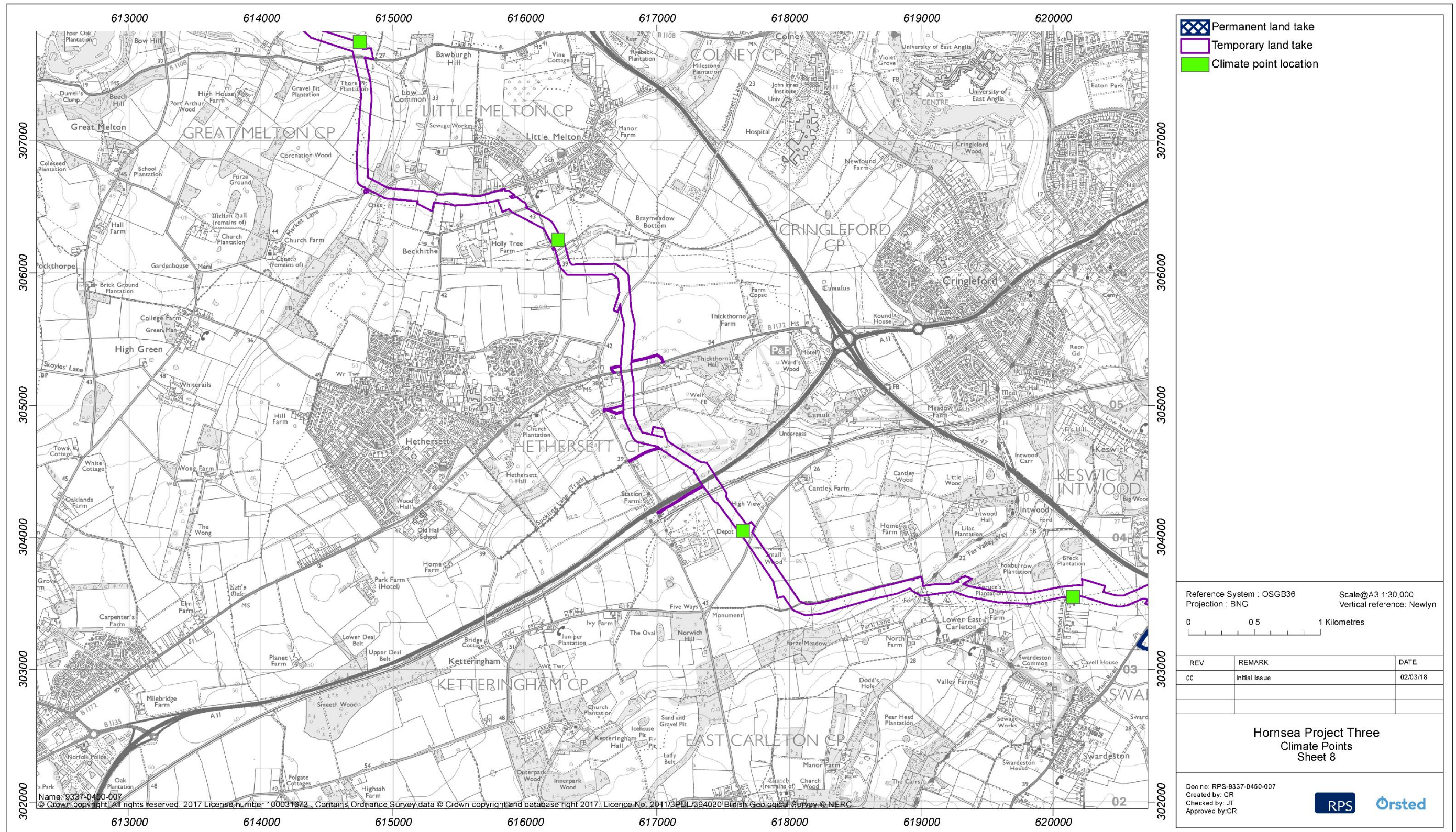


Figure 1.3: Climate points.

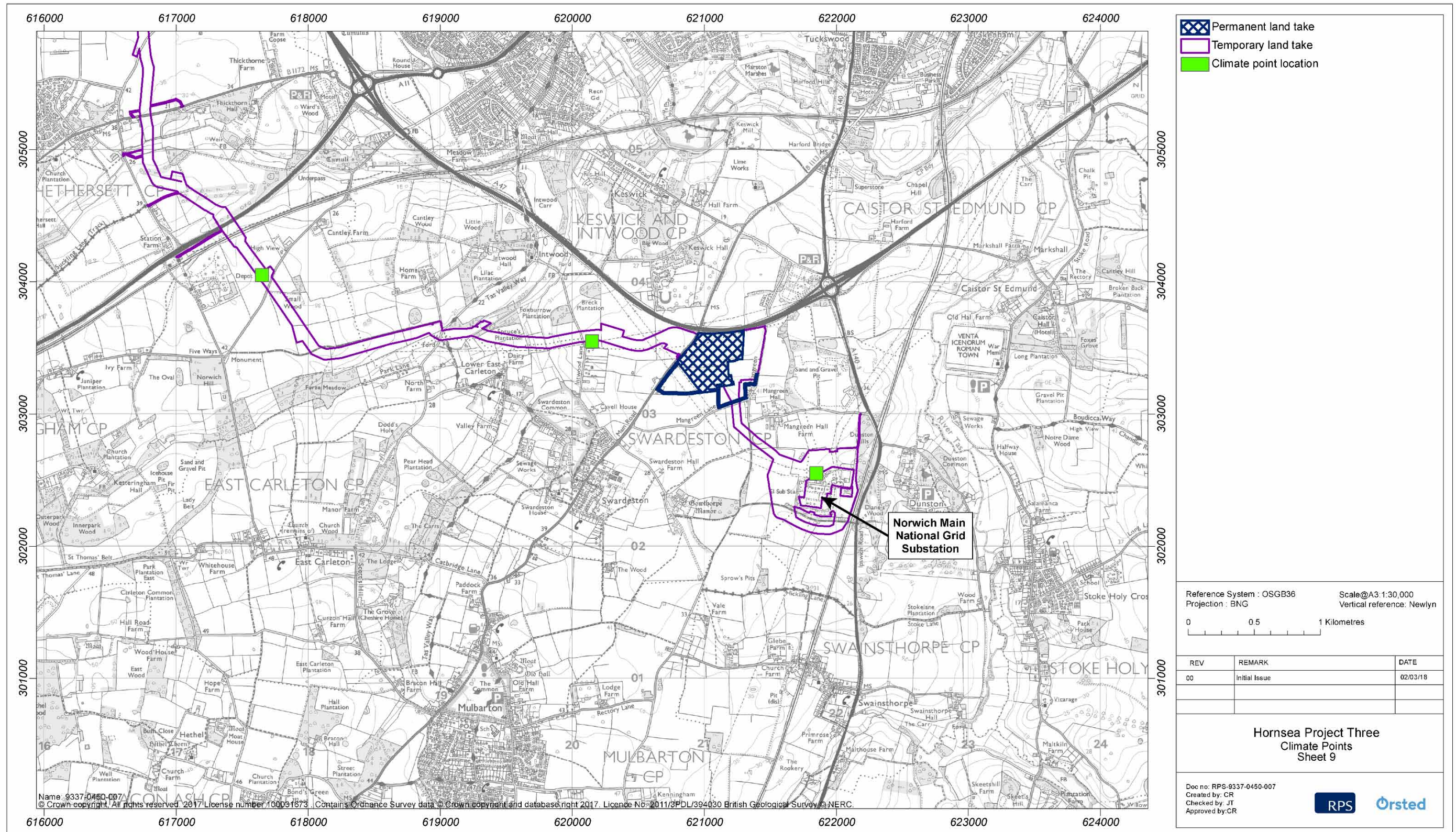


Figure 1.3: Climate points.

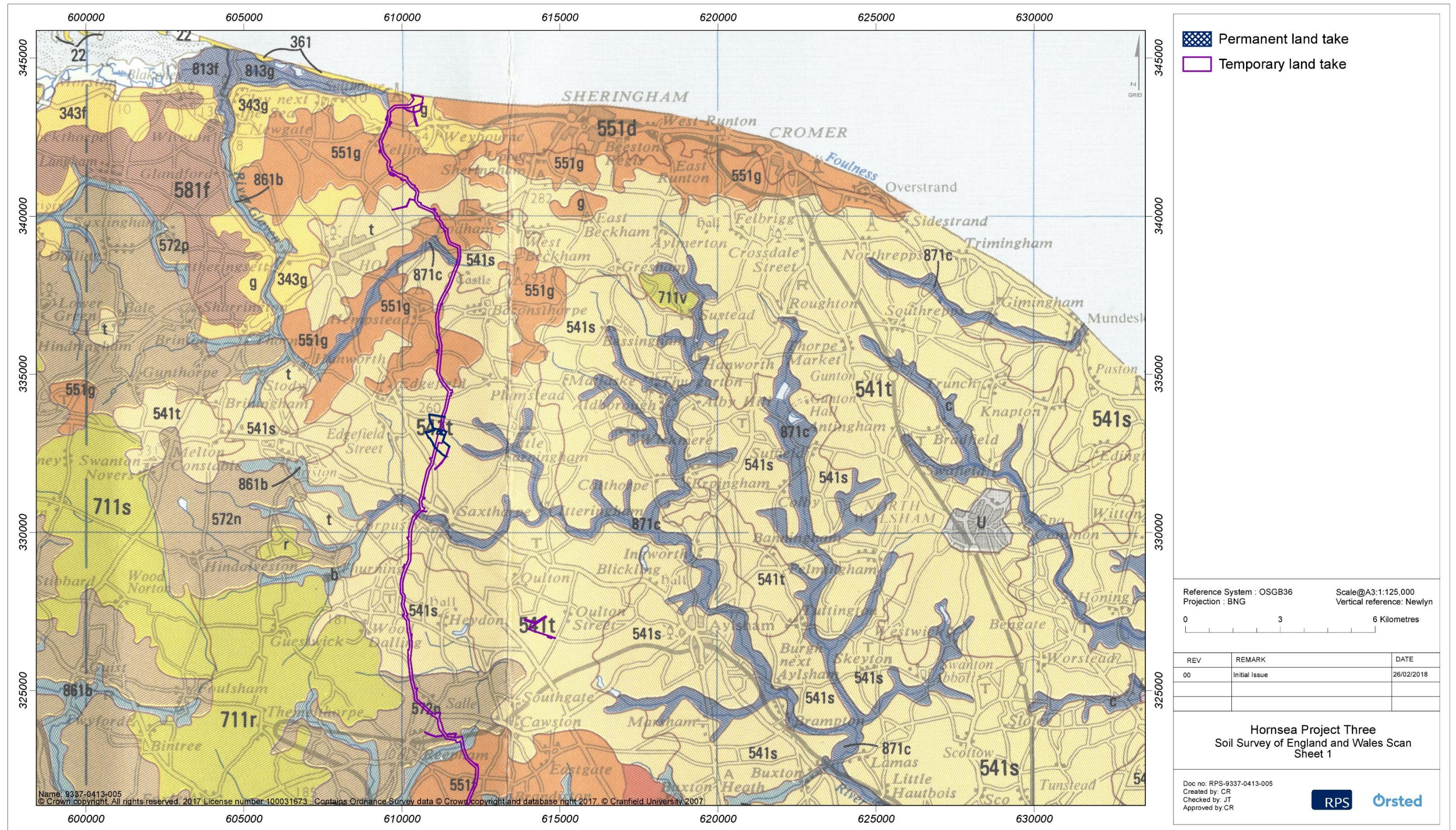


Figure 1.4: Soil Survey of England and Wales scan.

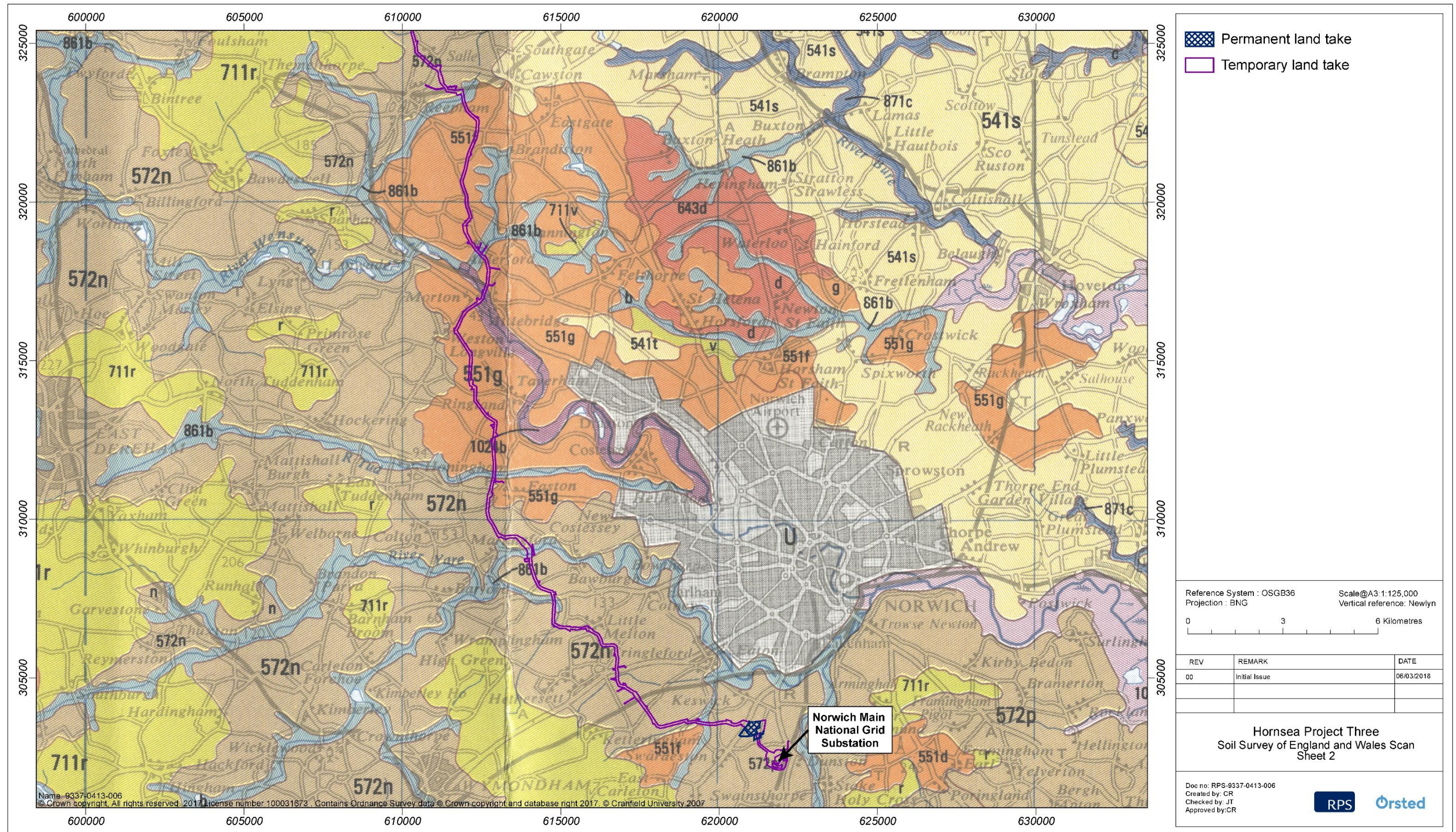


Figure 1.4 Soil Survey of England and Wales scan.

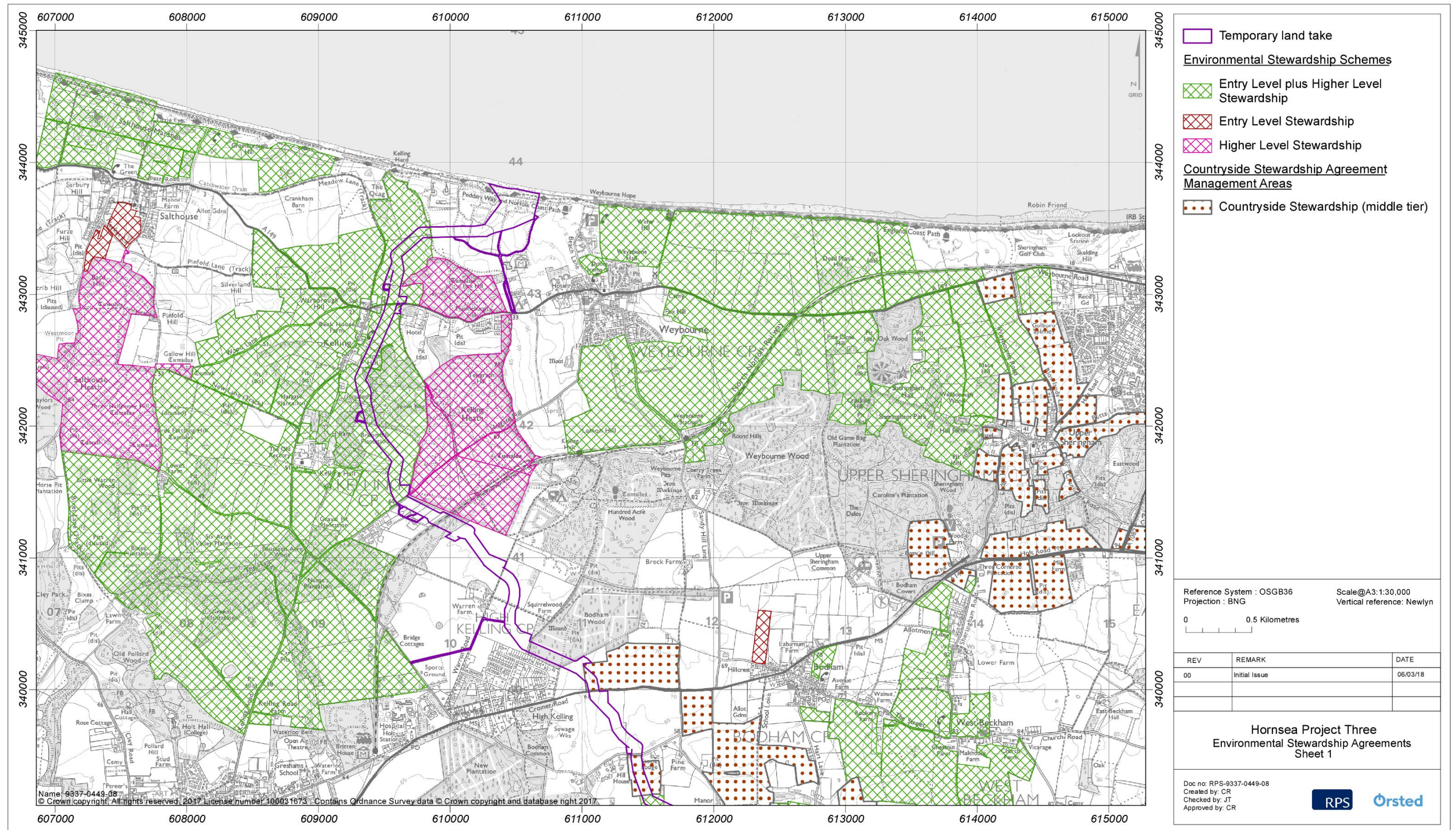


Figure 1.5: Environmental Stewardship Agreements.

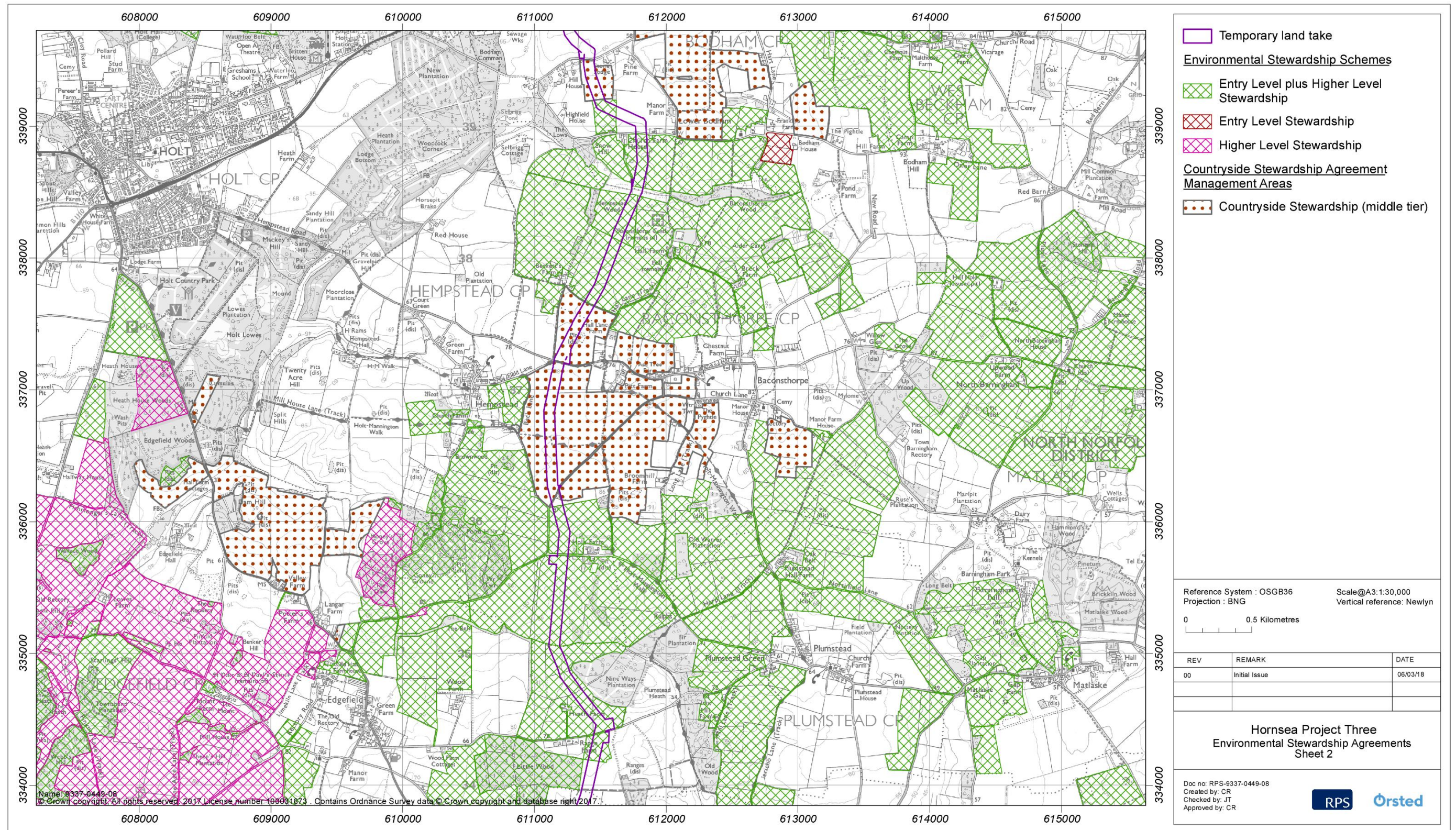


Figure 1.5: Environmental Stewardship Agreements.

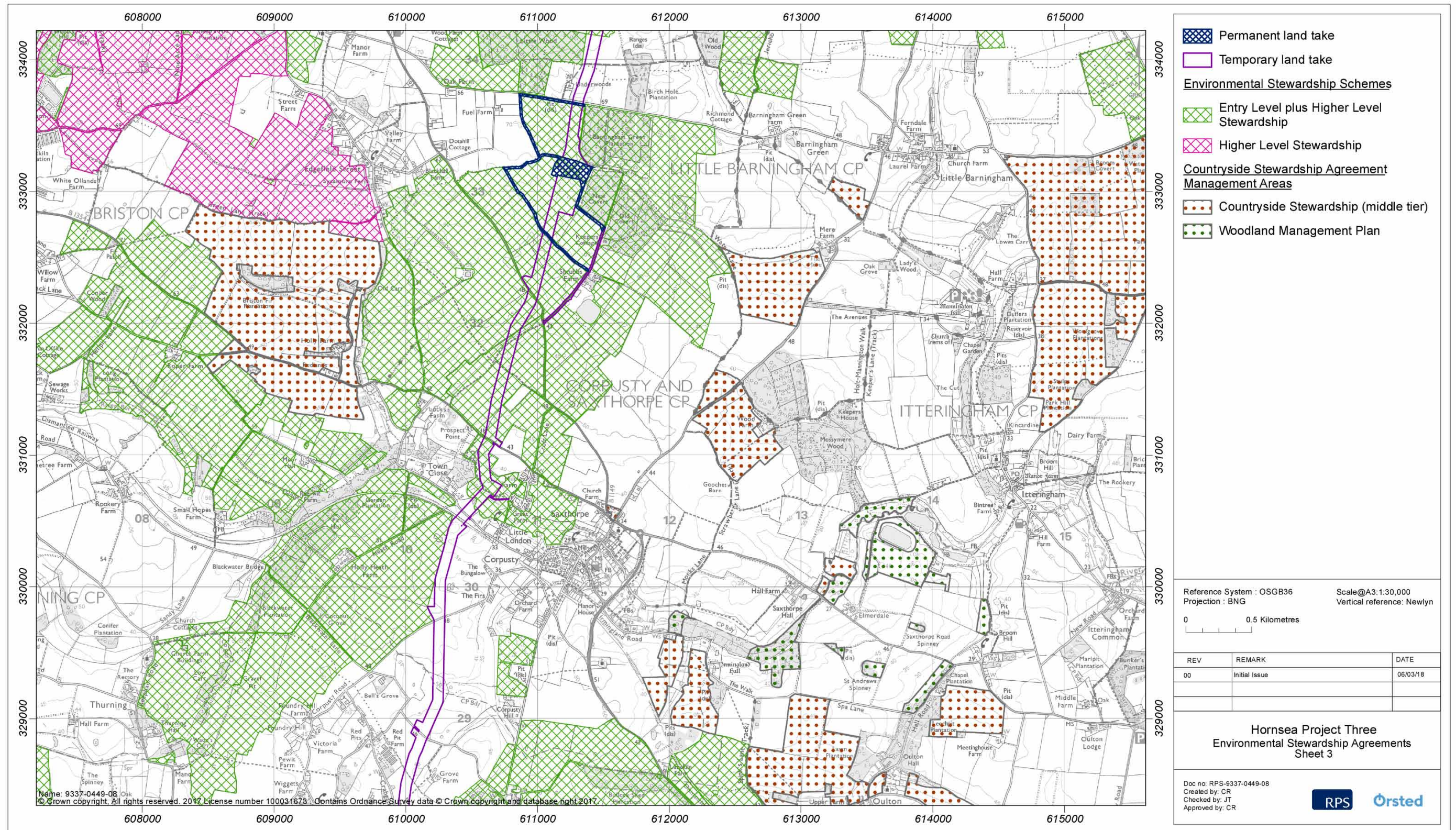


Figure 1.5: Environmental Stewardship Agreements.

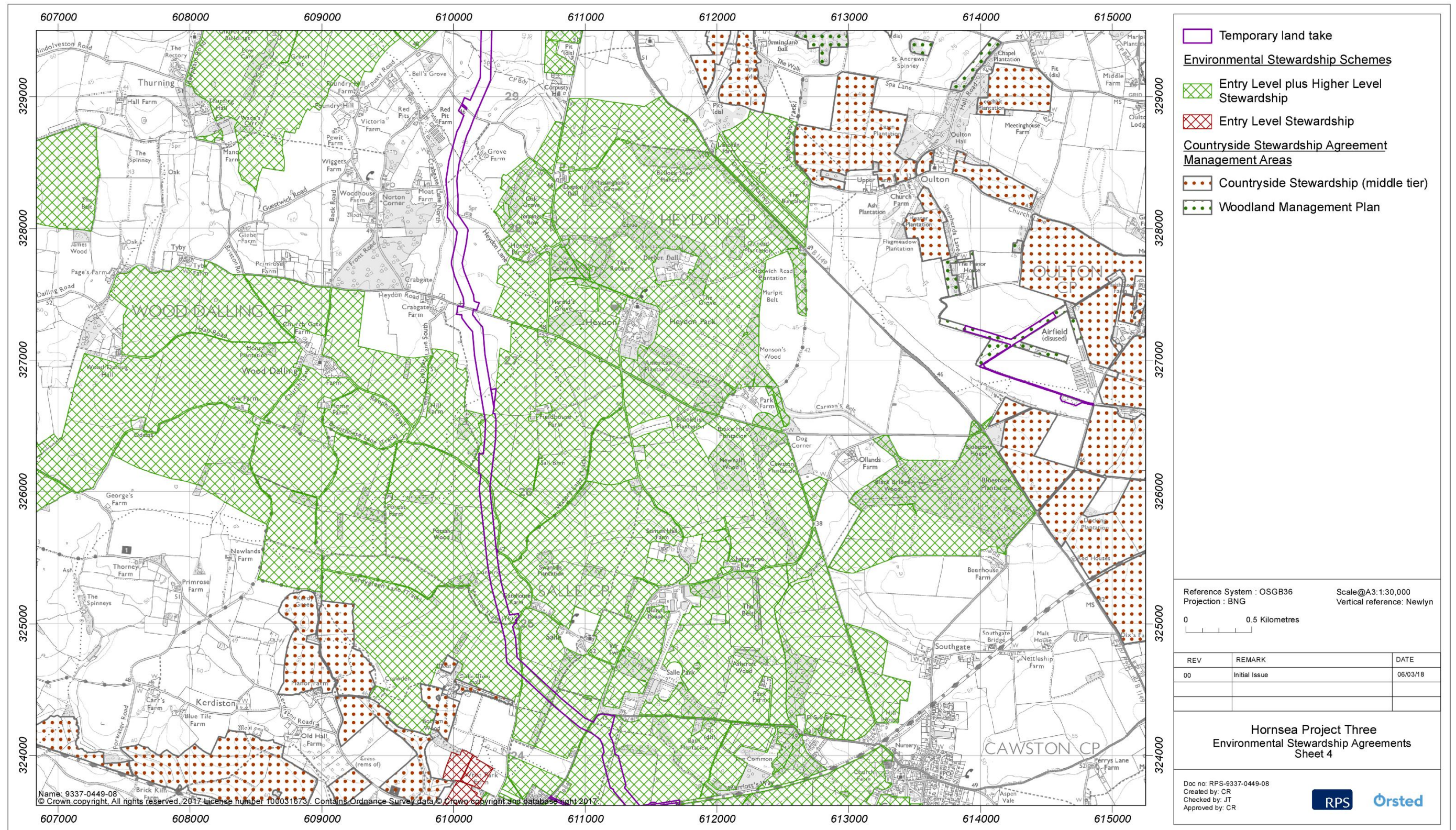


Figure 1.5: Environmental Stewardship Agreements.

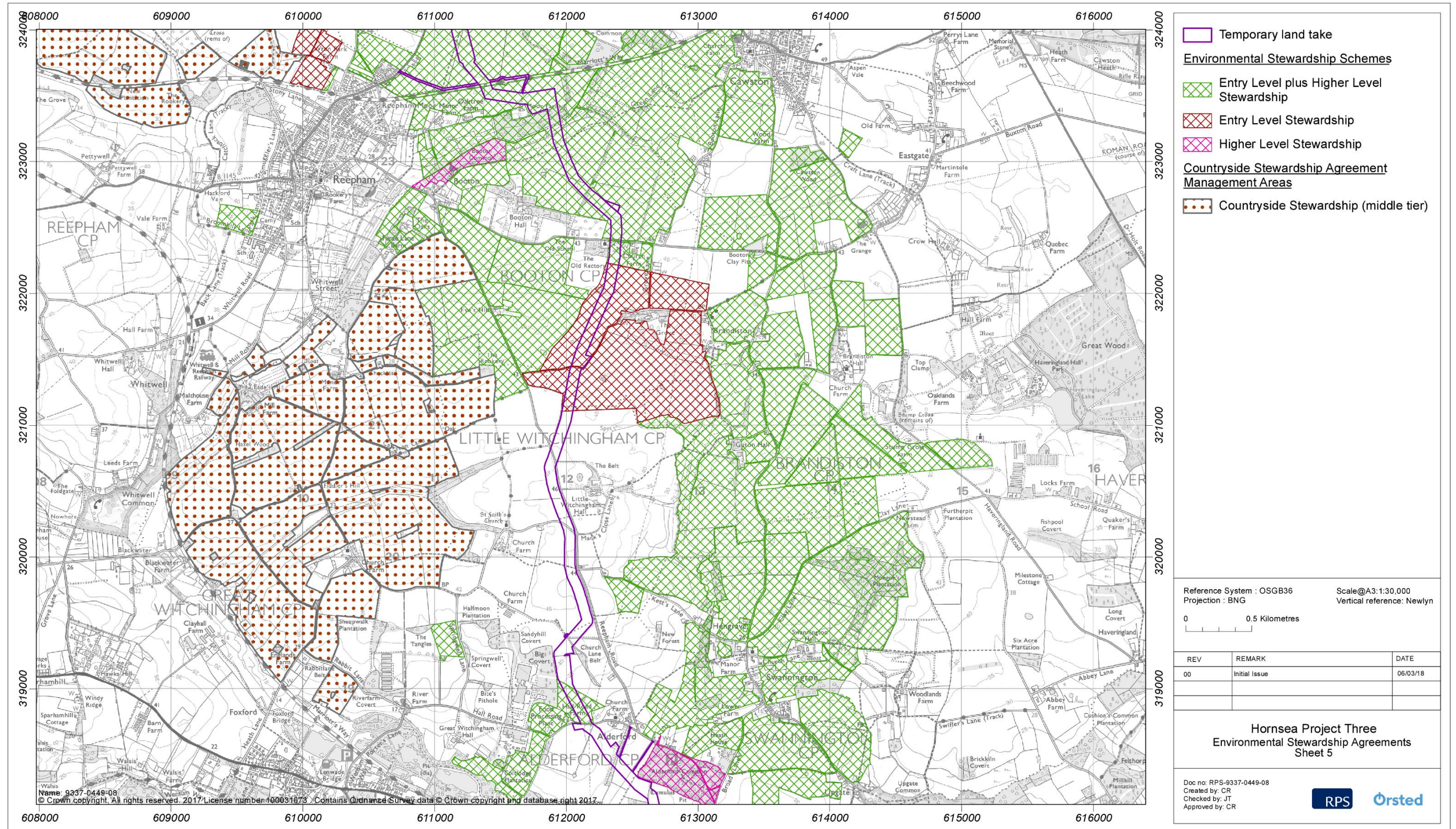


Figure 1.5: Environmental Stewardship Agreements.

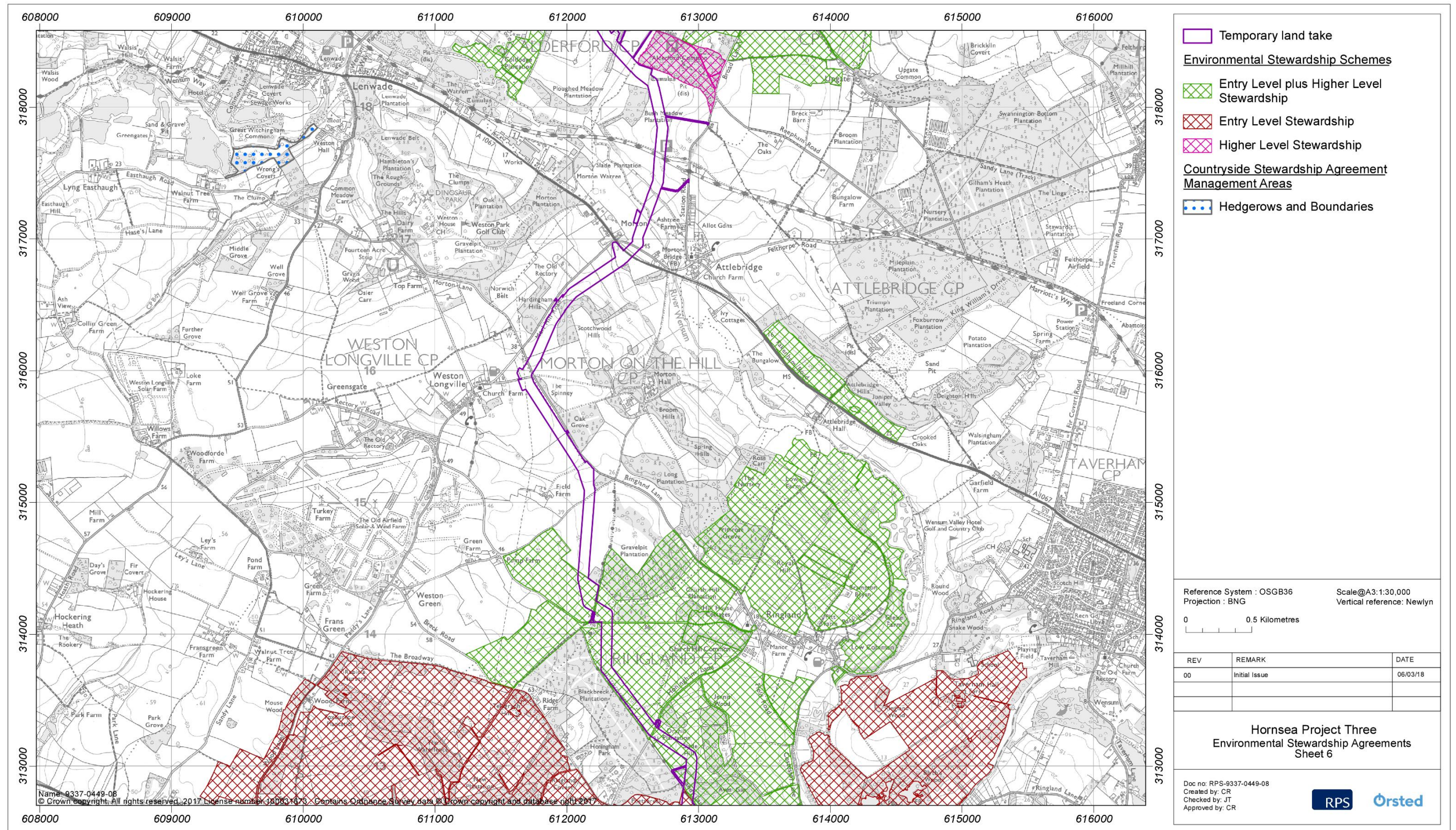


Figure 1.5: Environmental Stewardship Agreements.

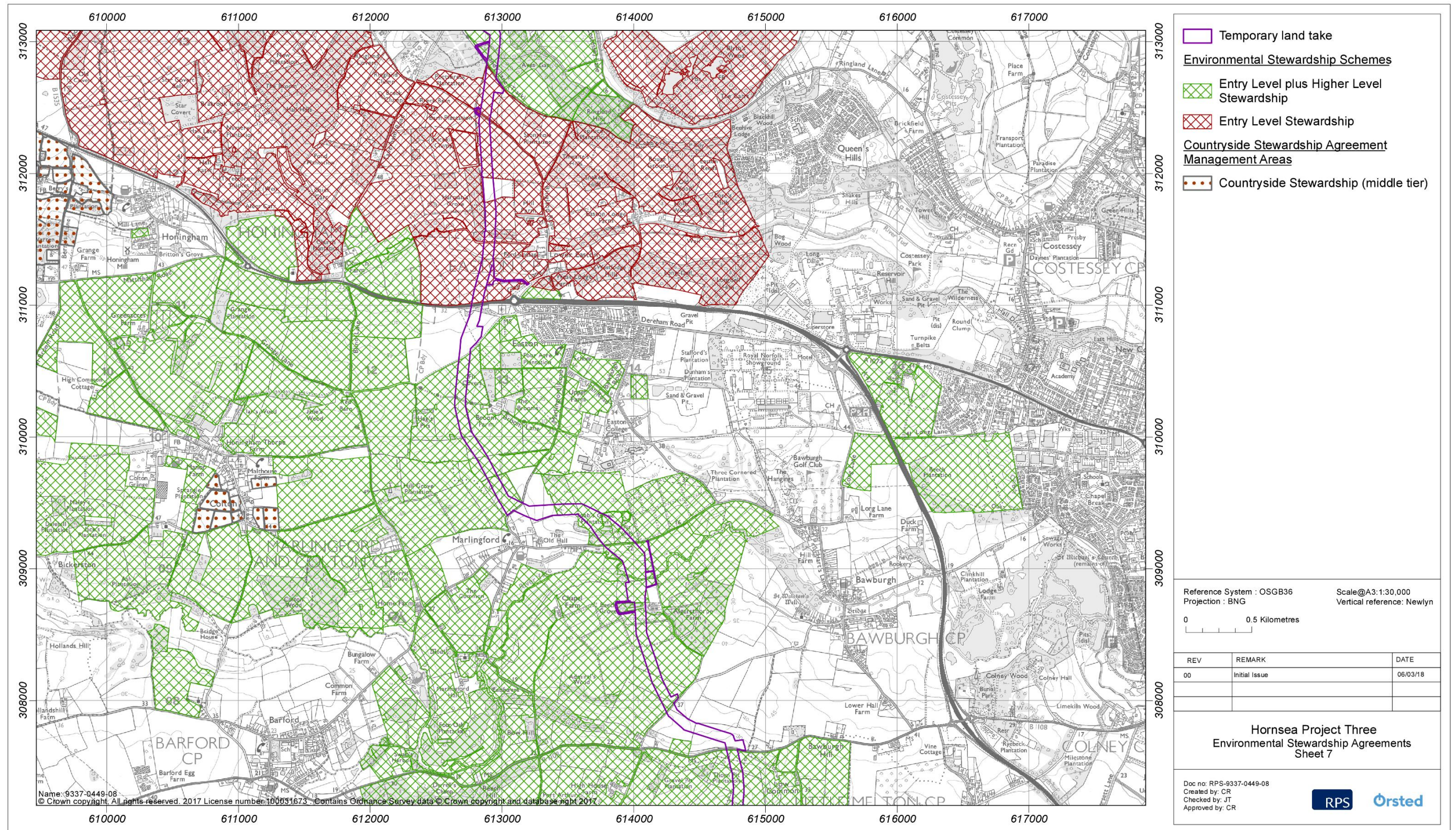


Figure 1.5: Environmental Stewardship Agreements.

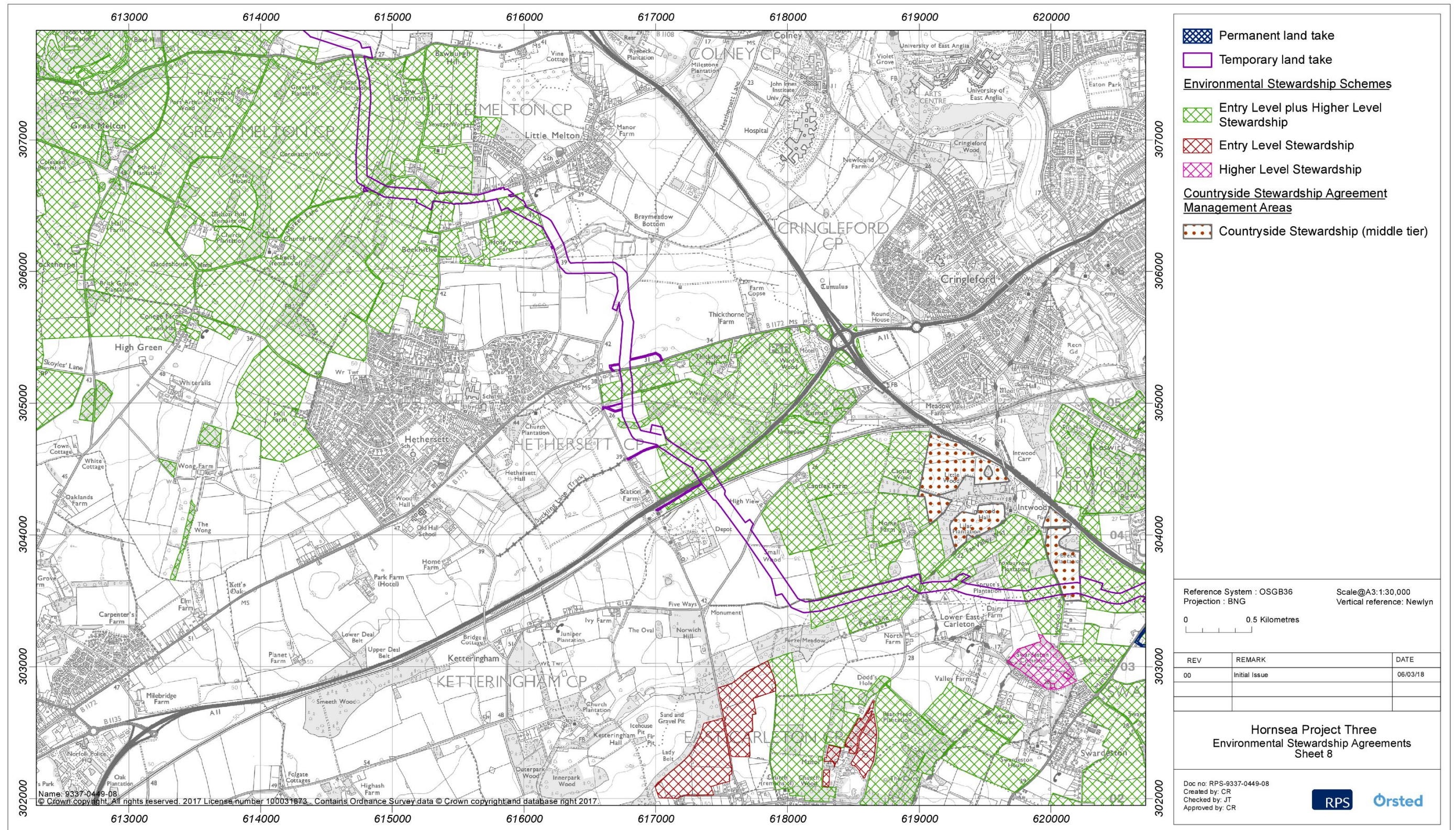


Figure 1.5: Environmental Stewardship Agreements.

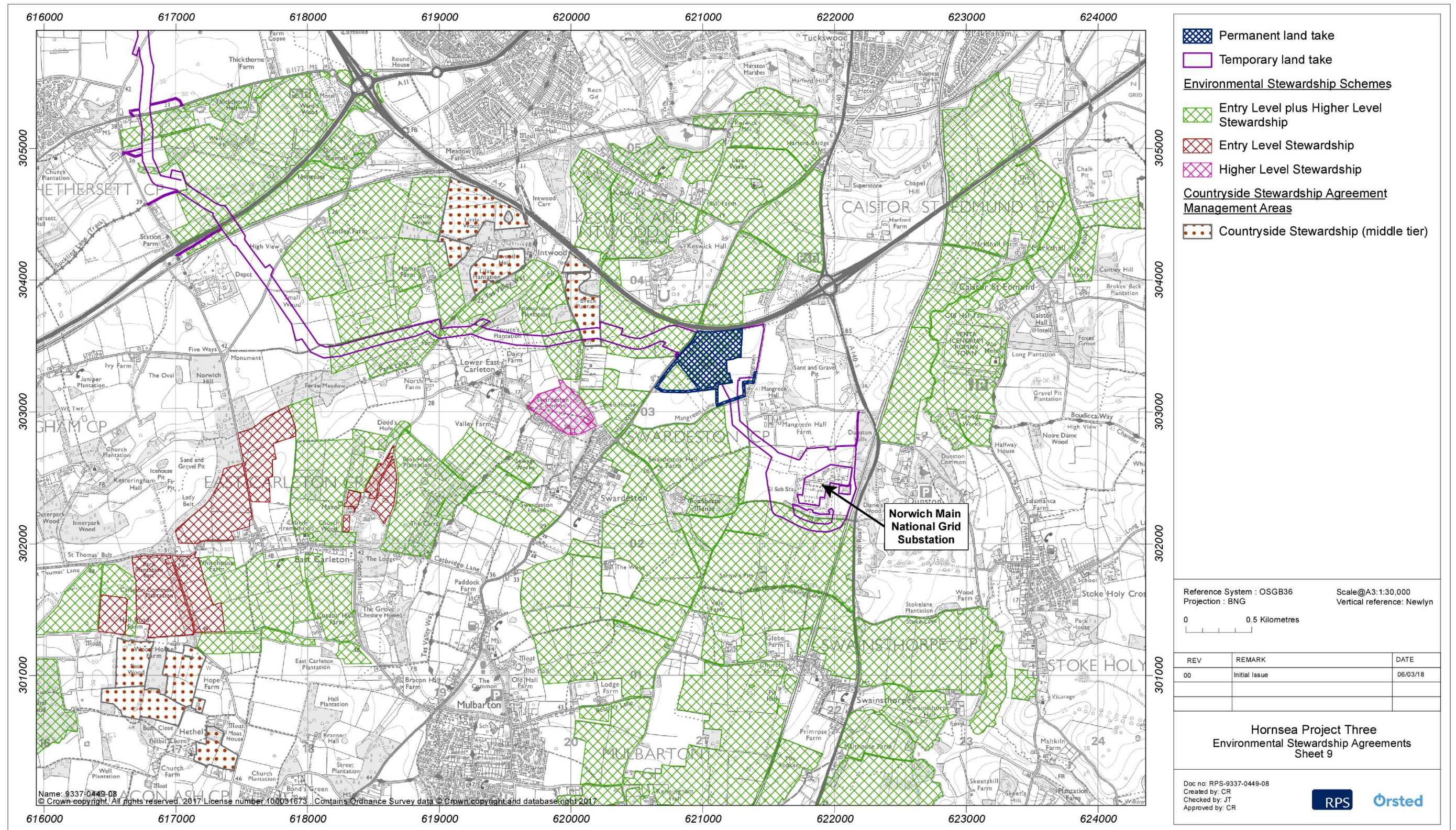


Figure 1.5: Environmental Stewardship Agreements.